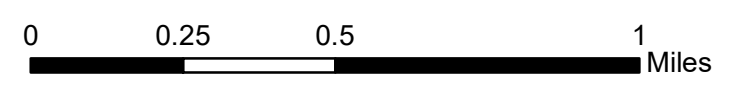





Copyright © 2013 National Geographic Society, i-cubed



**INFRARED MAP**  
**Mosier Creek (OR-954S-00022)**  
**Flight: August 14, 2020 @ 0045 MDT**  
**Acres - 971**  
**Change in Acres from Last IR Flight - 180**  
**IRIN - Nate Yorgason**



**Legend**

-  08/14/2020 0045 Mosier Creek IR Heat Perimeter
-  Scattered Heat
-  Isolated Heat Sources