






Source: Esri, DigitalGlobe, GeoEye, Earthstar Geographics, CNES/Airbus DS, USDA, USGS, AeroGRID, IGN, and the GIS User Community



**INFRARED MAP**  
**Mosier Creek (OR-954S-000022)**  
**Flight: August 17, 2020 @ 0130 MDT**  
**Acres - 996**  
**Change in Acres from Last IR Flight - 21**  
**IRIN - Nate Yorgason**



- Legend**
-  08/17/2020 0130 Mosier Creek IR Heat Perimeter
  -  Scattered Heat
  -  Isolated Heat Sources