






Copyright © 2013 National Geographic Society, i-cubed



INFRARED MAP
Mosier Creek (OR-954S-00022)
Flight: August 17, 2020 @ 0130 MDT
Acres - 996
Change in Acres from Last IR Flight - 21
IRIN - Nate Yorgason



Legend

-  08/17/2020 0130 Mosier Creek IR Heat Perimeter
-  Scattered Heat
-  Isolated Heat Sources