



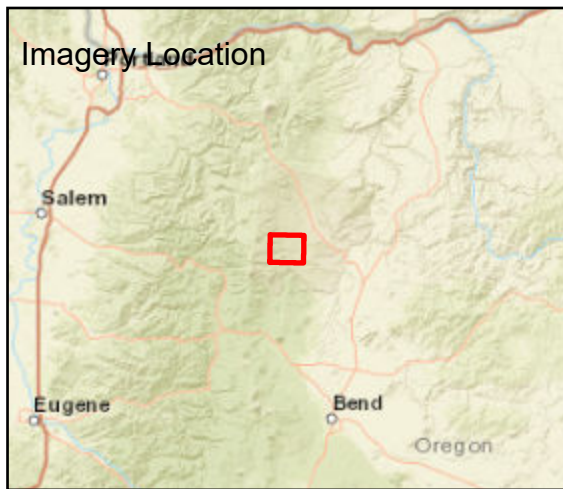




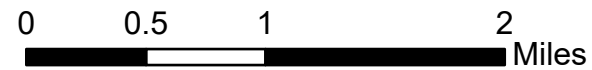
Fire: P515
 Briefing Date: 20200820
 Imagery Date: 20200819
 Imagery Time: 2200
 IR Analyst: Willy Mekeel
 Interpreted Acreage: 2326.83

-  Heat Perimeter
-  Intense Heat
-  Scattered Heat
-  Isolated Heat Sources



NAD 1983 UTM ZONE 10N

SCALE: 1:50,882



USDA FSA, GeoEye, Maxar, Esri, HERE, Garmin, NGA, USGS, NPS

