



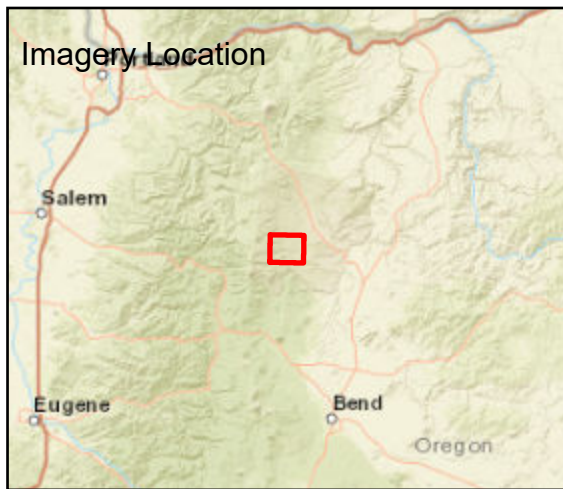




Fire: P515  
 Briefing Date: 20200820  
 Imagery Date: 20200819  
 Imagery Time: 2200  
 IR Analyst: Willy Mekeel  
 Interpreted Acreage: 2326.83

-  Heat Perimeter
-  Intense Heat
-  Scattered Heat
-  Isolated Heat Sources



NAD 1983 UTM ZONE 10N

SCALE: 1:50,882



Copyright: © 2013 National Geographic Society, i-cubed, Esri, HERE, Garmin, NGA, USGS, NPS

