



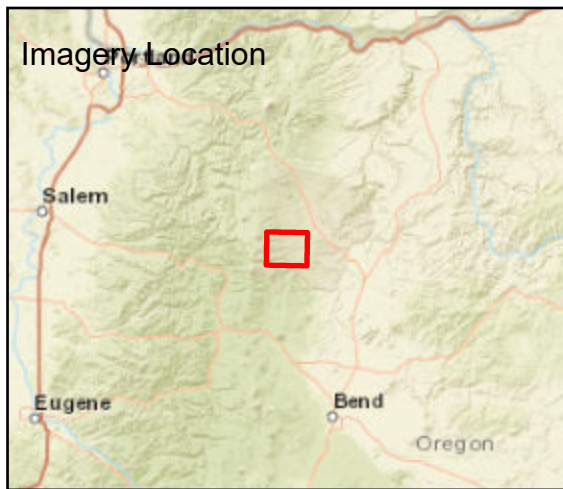





Fire: P515
 Briefing Date: 20200824
 Imagery Date: 20200823
 Imagery Time: 2130
 IR Analyst: Willy Mekeel
 Interpreted Acreage: 4517.96

-  Heat Perimeter
-  Intense Heat
-  Scattered Heat
-  Isolated Heat Sources



NAD 1983 UTM ZONE 10N

SCALE: 1:61,291



Earthstar Geographics, Esri, HERE, Garmin, NGA, USGS, NPS

