







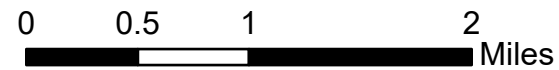
Fire: P515  
 Briefing Date: 20200829  
 Imagery Date: 20200828  
 Imagery Time: 2130  
 IR Analyst: Willy Mekeel  
 Interpreted Acreage: 4594.14

-  Heat Perimeter
-  Intense Heat
-  Scattered Heat
-  Isolated Heat Sources



**NAD 1983 UTM ZONE 10N**

**SCALE: 1:54,647**



Earthstar Geographics, Esri, HERE, Garmin, NGA, USGS, NPS

