









Fire: P515
 Briefing Date: 20200829
 Imagery Date: 20200828
 Imagery Time: 2130
 IR Analyst: Willy Mekeel
 Interpreted Acreage: 4594.14

-  Heat Perimeter
-  Intense Heat
-  Scattered Heat
-  Isolated Heat Sources



NAD 1983 UTM ZONE 10N

SCALE: 1:54,647



Copyright: © 2013 National Geographic Society, i-cubed, Esri, HERE, Garmin, NGA, USGS, NPS

