



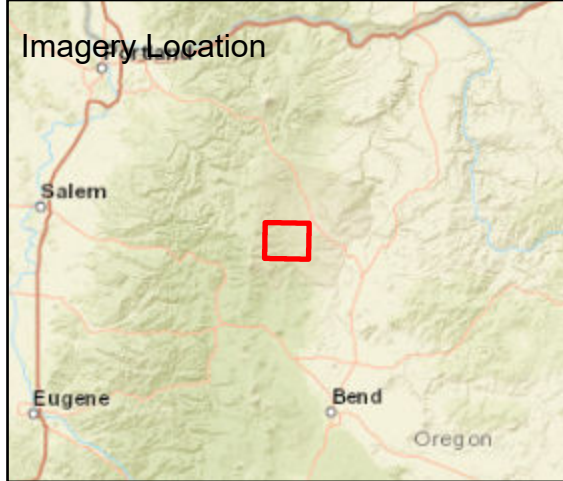





Fire: P515
 Briefing Date: 20200830
 Imagery Date: 20200829
 Imagery Time: 2200
 IR Analyst: Willy Mekeel
 Interpreted Acreage: 4577.66

-  Heat Perimeter
-  Intense Heat
-  Scattered Heat
-  Isolated Heat Sources



NAD 1983 UTM ZONE 10N

SCALE: 1:66,265



Copyright: © 2013 National Geographic Society, i-cubed, Esri, HERE, Garmin, NGA, USGS, NPS

