



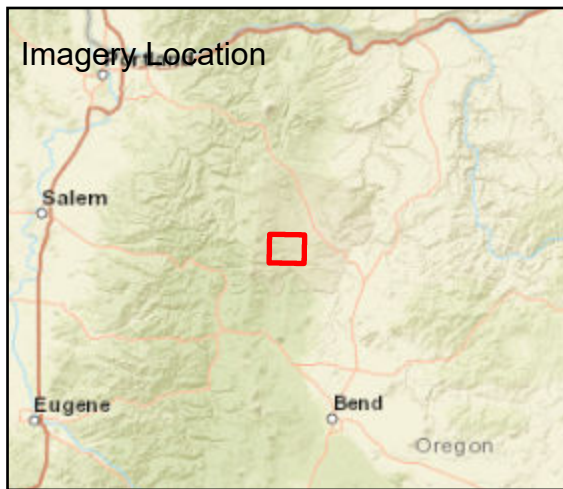




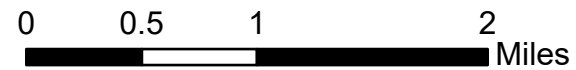
Fire: P515  
Briefing Date: 20200901  
Imagery Date: 20200831  
Imagery Time: 2030  
IR Analyst: Willy Mekeel  
Interpreted Acreage: 4606.99

-  Heat Perimeter
-  Intense Heat
-  Scattered Heat
-  Isolated Heat Sources



**NAD 1983 UTM ZONE 10N**

**SCALE: 1:52,762**



USDA FSA, GeoEye, Maxar, Esri, HERE, Garmin, NGA, USGS, NPS

