


Riverside  
 IAP Page Index  
 ORMHF-000859  
 Day Operational Period 9/28/2020

GIS Acres 138,029  
 9/22/2020 21:23



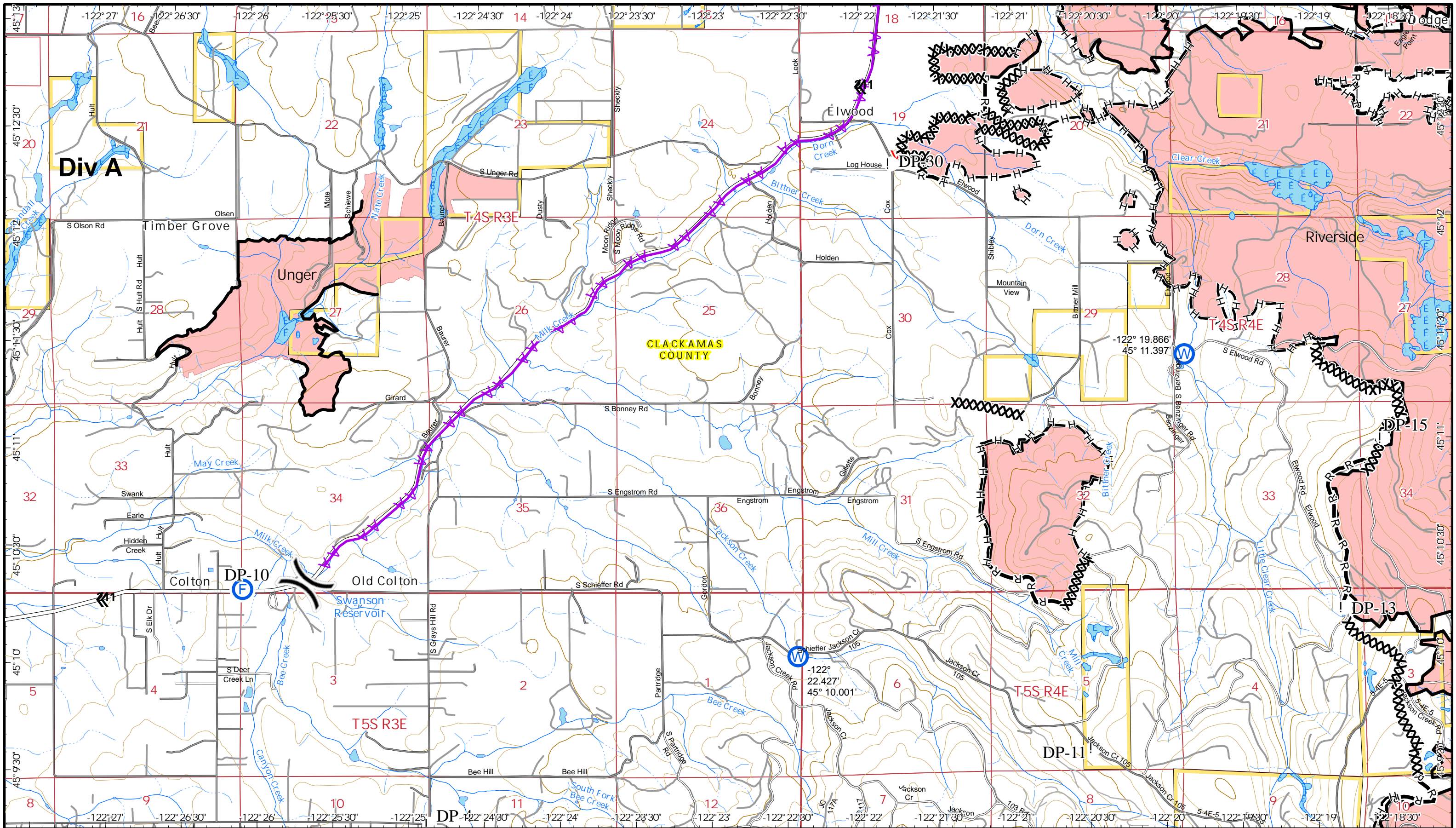
Map Created 9/27/2020 8:52 PM by Ikiesz



- x Division Break
- I Branch Break
- Access or Improved Road
- UAS Launch and Recovery Zone
- R- Road as Completed Line
- ∨ Line Break Completed
- x Completed Dozer Line
- H- Completed Hand Line
- D Proposed Dozer Line
- Planned Fire Line
- Aerial Hazard
- x- Other
- Uncontrolled Fire Edge
- Contained Line

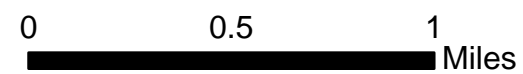






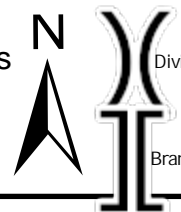
Riverside  
 Incident IAP  
 ORMHF-000859  
 Day Operational Period 9/28/2020

Riverside GIS Acres 138,029  
 9/22/2020 21: 23

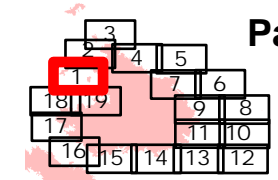


Scale: 1:30,000

Map Created 9/27/2020 8:40 PM by lkiesz



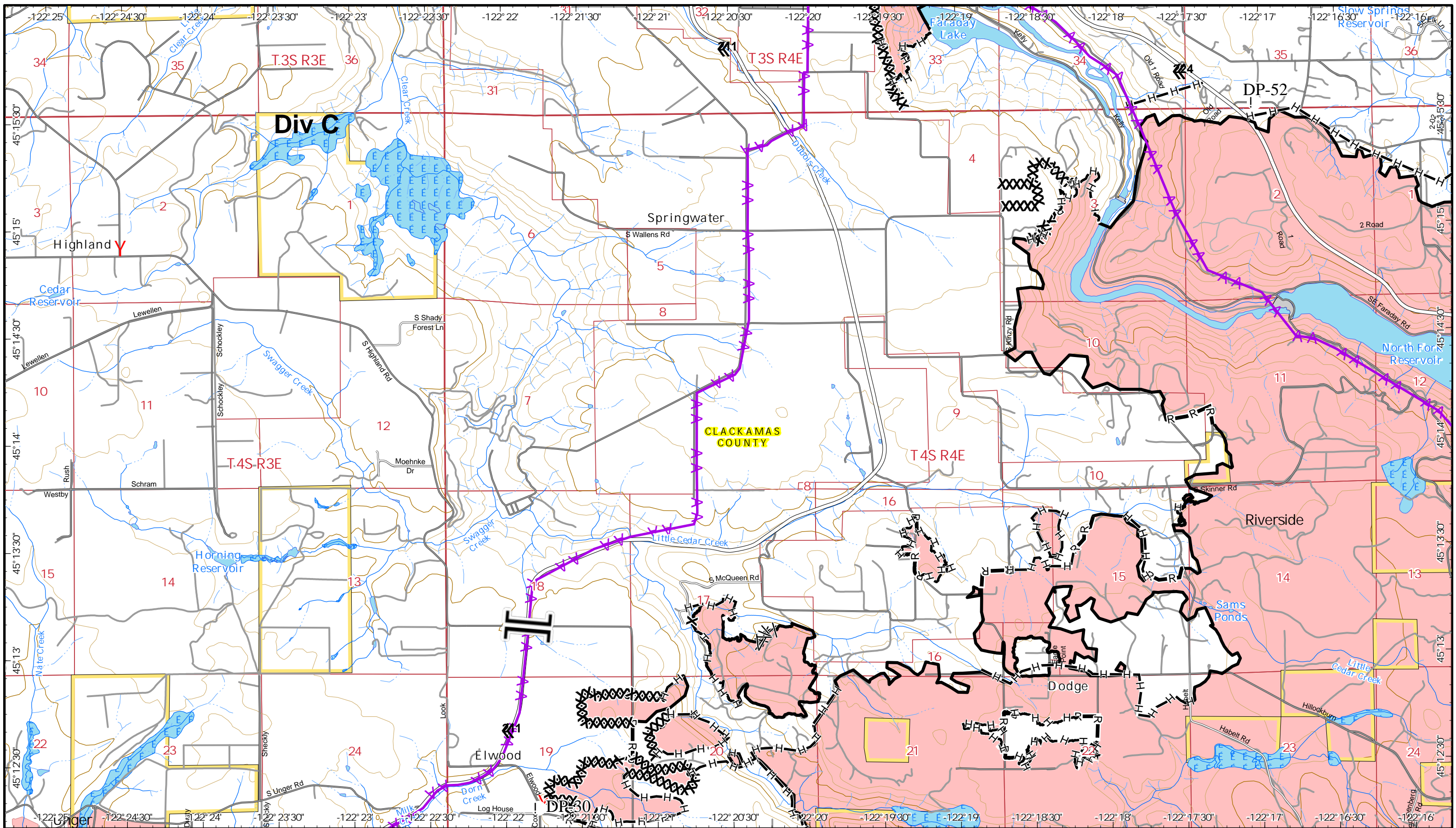
- Division Break
- Fire Station
- Water Source
- Road as Completed Line
- Line Break Completed
- Completed Dozer Line
- Completed Hand Line
- Aerial Hazard
- Contained Line
- Wildfire Daily Fire Perimeter
- Wilderness
- Administrative Forest



Page 1








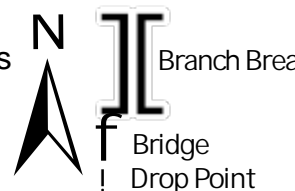
Riverside  
 Incident IAP  
 ORMHF-000859  
 Day Operational Period 9/28/2020

Riverside GIS Acres 138,029  
 9/22/2020 21: 23

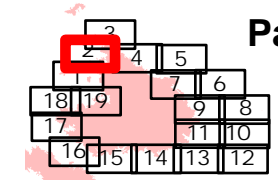


Scale: 1:30,000

Map Created 9/27/2020 8:40 PM by lkiesz



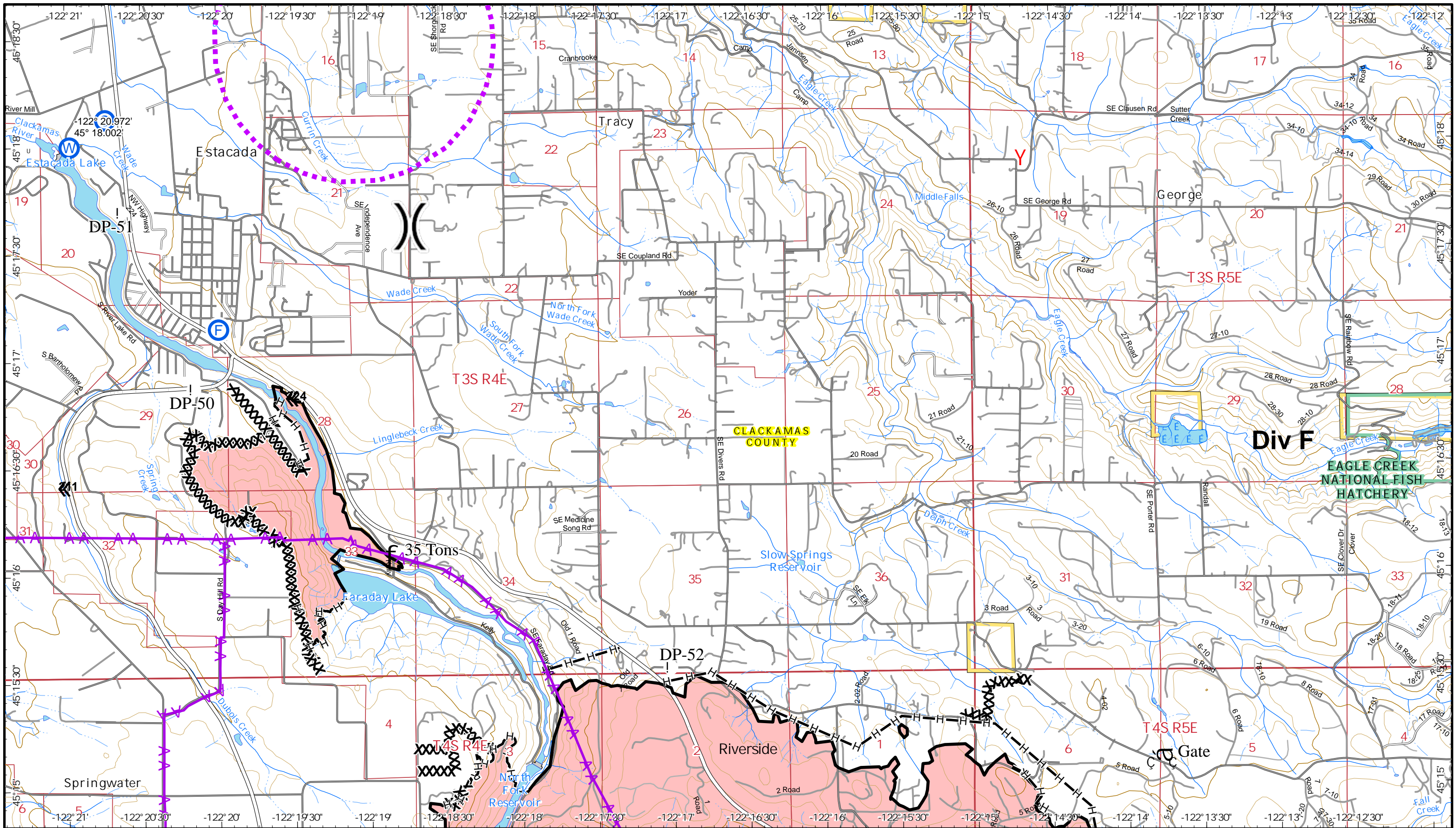
- R- Road as Completed Line
- Line Break Completed
- XX Completed Dozer Line
- H- Completed Hand Line
- Aerial Hazard
- Contained Line
- Wildfire Daily Fire Perimeter
- Wilderness
- Administrative Forest



Page 2

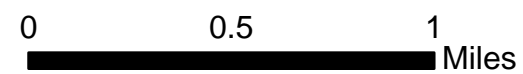






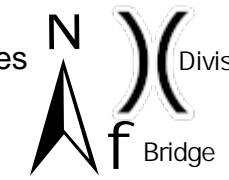
Riverside  
 Incident IAP  
 ORMHF-000859  
 Day Operational Period 9/28/2020

Riverside GIS Acres 138,029  
 9/22/2020 21:23



Scale: 1:30,000

Map Created 9/27/2020 8:40 PM by Ikiesz

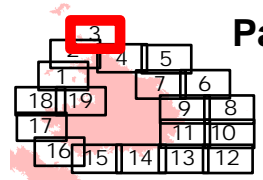


Division Break

- ! Drop Point
- F Fire Station
- G Gate
- S Staging Area

- W Water Source
- UAS Launch and Recovery Zone
- R Road as Completed Line
- XX Completed Dozer Line
- H Completed Hand Line

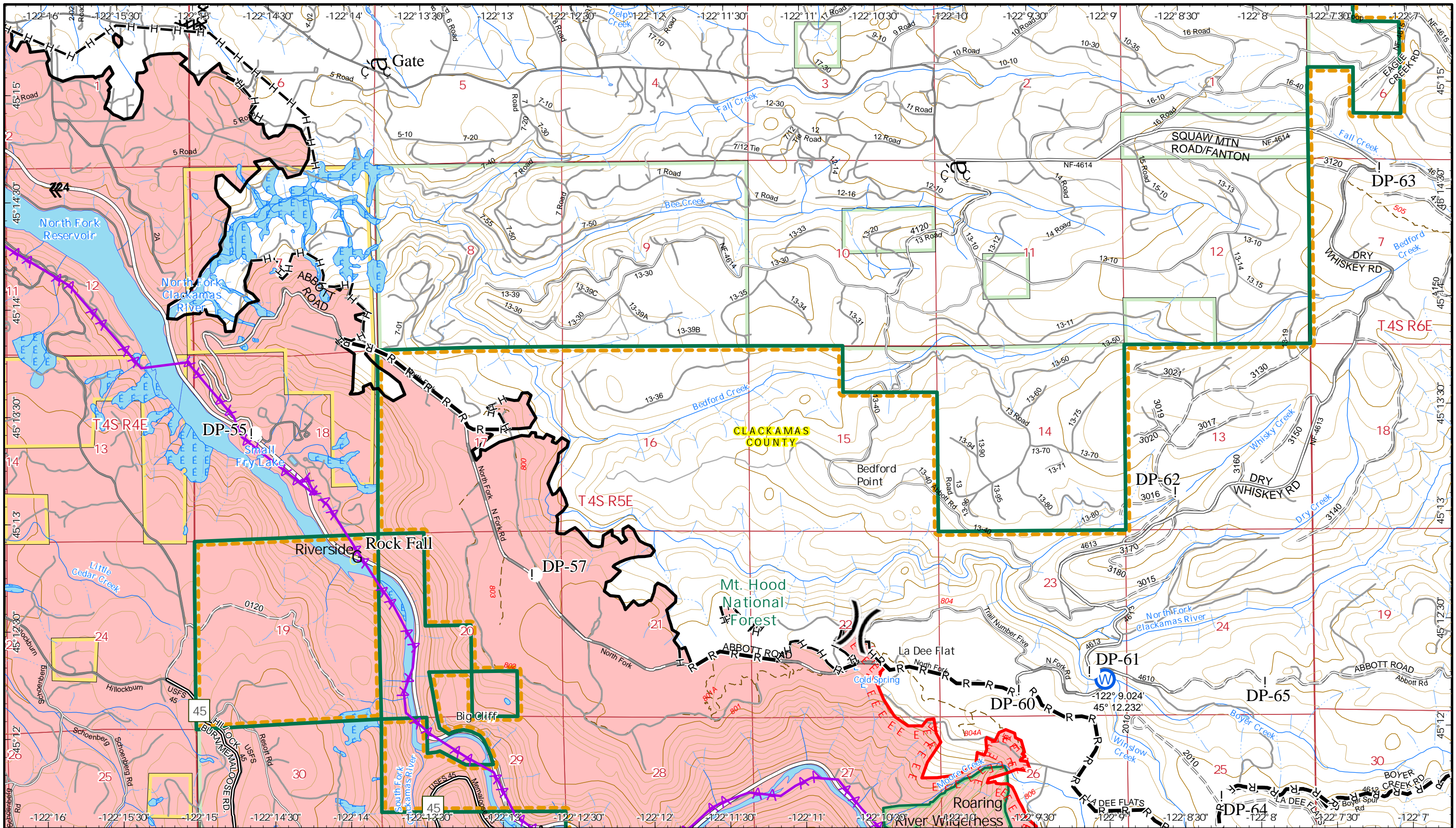
- Aerial Hazard
- Contained Line
- Wildfire Daily Fire Perimeter
- Wilderness
- Administrative Forest



Page 3








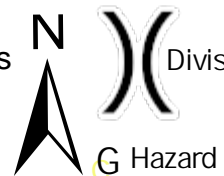
Riverside  
 Incident IAP  
 ORMHF-000859  
 Day Operational Period 9/28/2020

Riverside GIS Acres 138,029  
 9/22/2020 21: 23



Scale: 1:30,000

Map Created 9/27/2020 8:40 PM by lkiesz



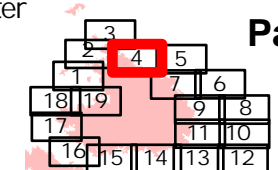
- I Drop Point
- C Gate
- W Water Source
- R Road as Completed Line



Division Break

- XX Completed Dozer Line
- H- Completed Hand Line
- Aerial Hazard
- Uncontrolled Fire Edge
- Contained Line

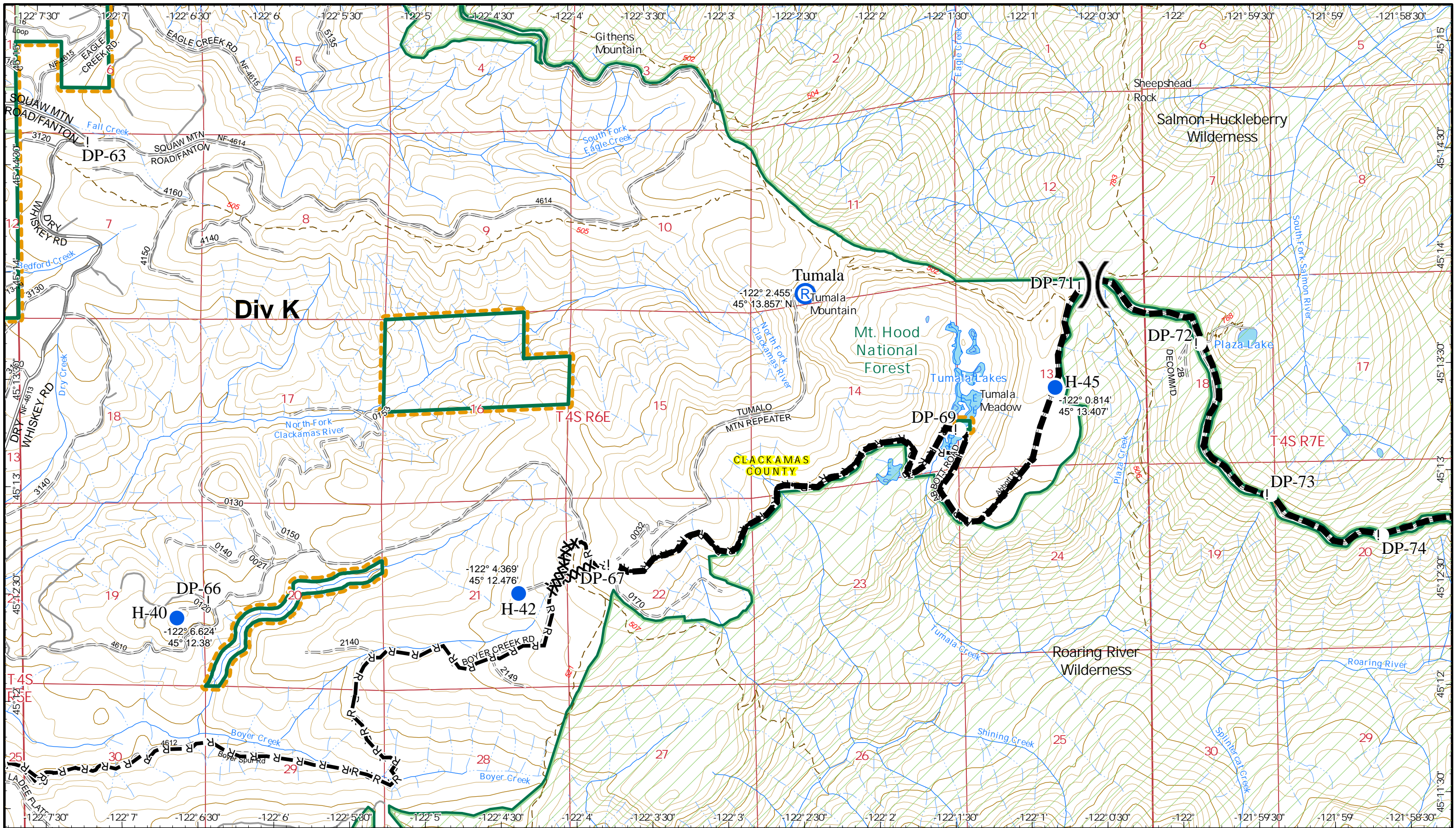
- Wildfire Daily Fire Perimeter
- Wilderness
- Administrative Forest



Page 4

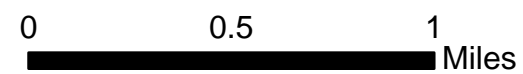






Riverside  
 Incident IAP  
 ORMHF-000859  
 Day Operational Period 9/28/2020

Riverside GIS Acres 138,029  
 9/22/2020 21:23



Scale: 1:30,000

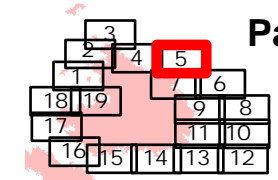
Map Created 9/27/2020 8:40 PM by lkiesz



Division Break  
 Drop Point

● Helispot  
 (R) Repeater  
 R- Road as Completed Line

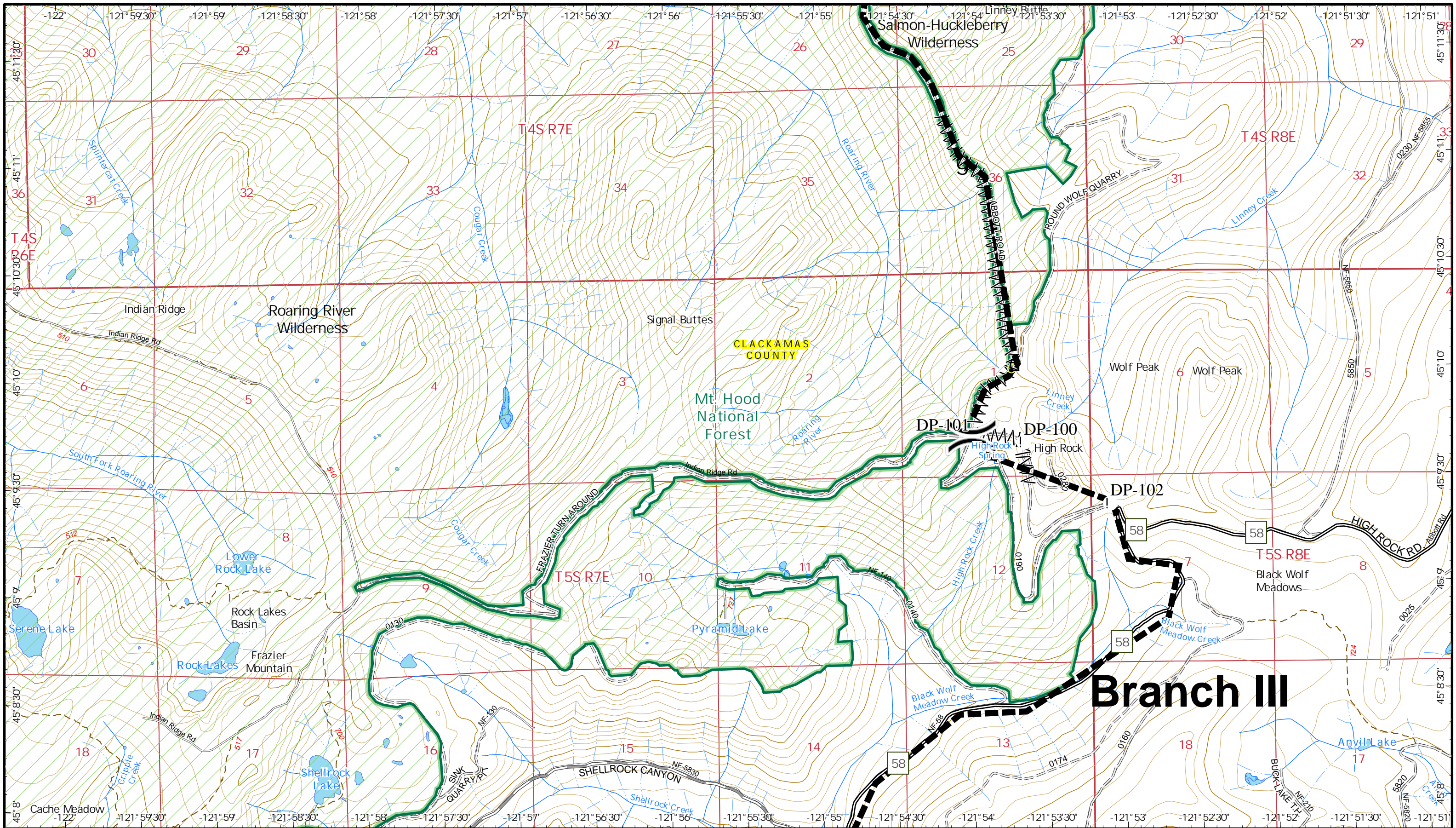
xx Completed Dozer Line  
 Planned Fire Line  
 Wilderness  
 Administrative Forest



Page 5



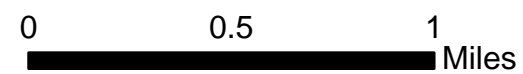




# Branch III

Riverside  
 Incident IAP  
 ORMHF-000859  
 Day Operational Period 9/28/2020

Riverside GIS Acres 138,029  
 9/22/2020 21: 23



Scale: 1:30,000

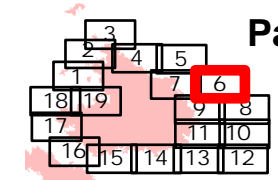
Map Created 9/27/2020 8:41 PM by lkiesz



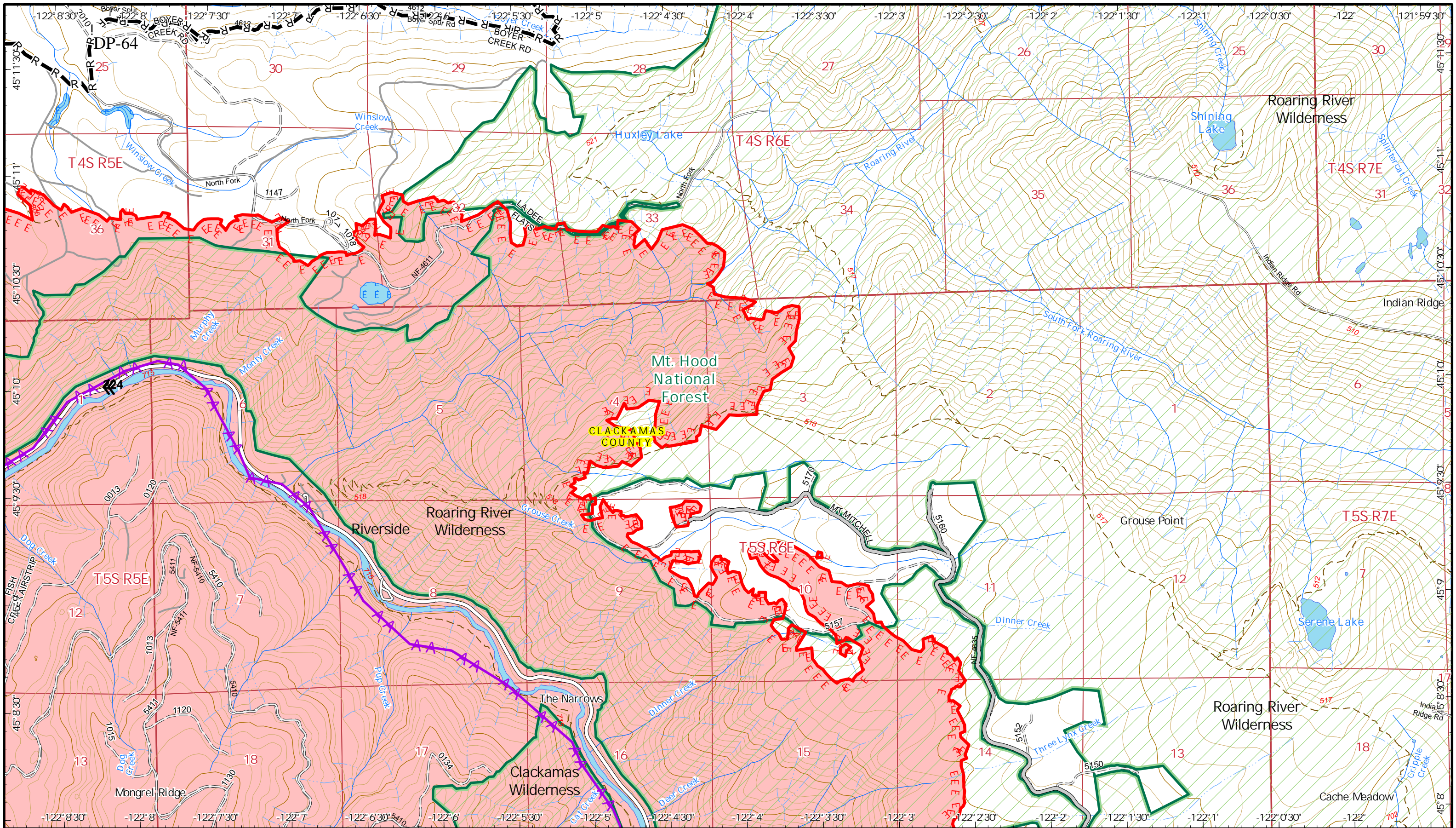
g Landing or Log Deck  
 ) Division Break

G Hazard  
 ! Drop Point  
 / Line Break Completed  
 - Planned Fire Line

Wilderness  
 Administrative Forest

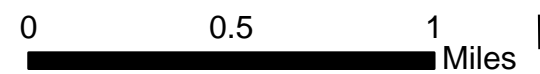






Riverside  
 Incident IAP  
 ORMHF-000859  
 Day Operational Period 9/28/2020

Riverside GIS Acres 138,029  
 9/22/2020 21:23

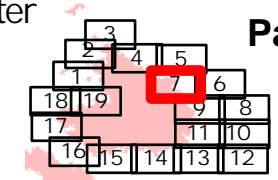


Scale: 1:30,000

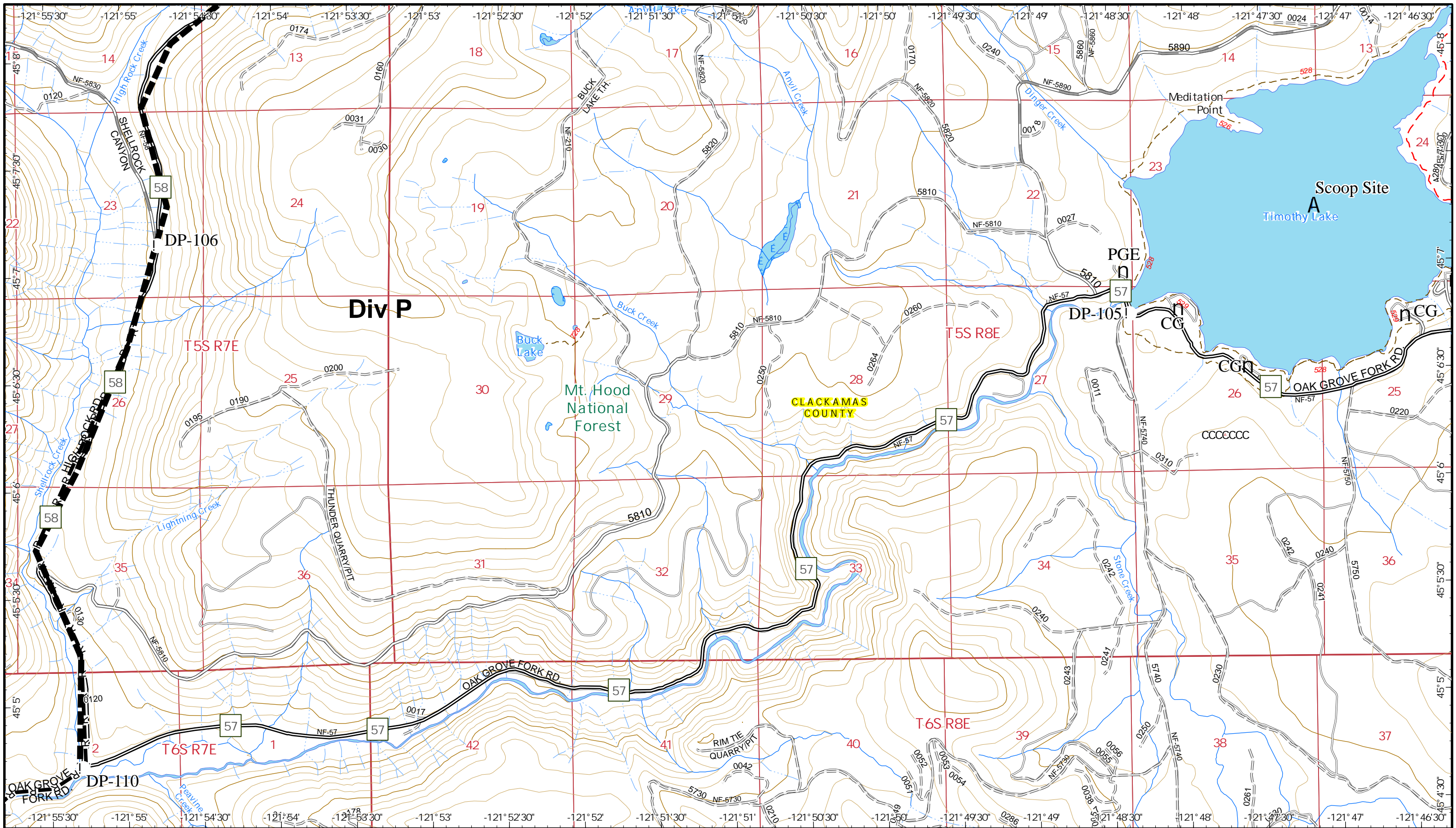
Map Created 9/27/2020 8:41 PM by lkiesz



- ! Drop Point
- Helispot
- Access or Improved Road
- Road as Completed Line
- Aerial Hazard
- Uncontrolled Fire Edge
- Wilderness
- Administrative Forest
- Wildfire Daily Fire Perimeter








Riverside  
 Incident IAP  
 ORMHF-000859  
 Day Operational Period 9/28/2020

Riverside GIS Acres 138,029  
 9/22/2020 21: 23

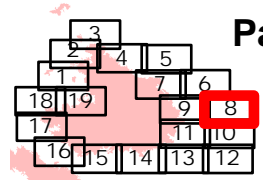


Scale: 1:30,000

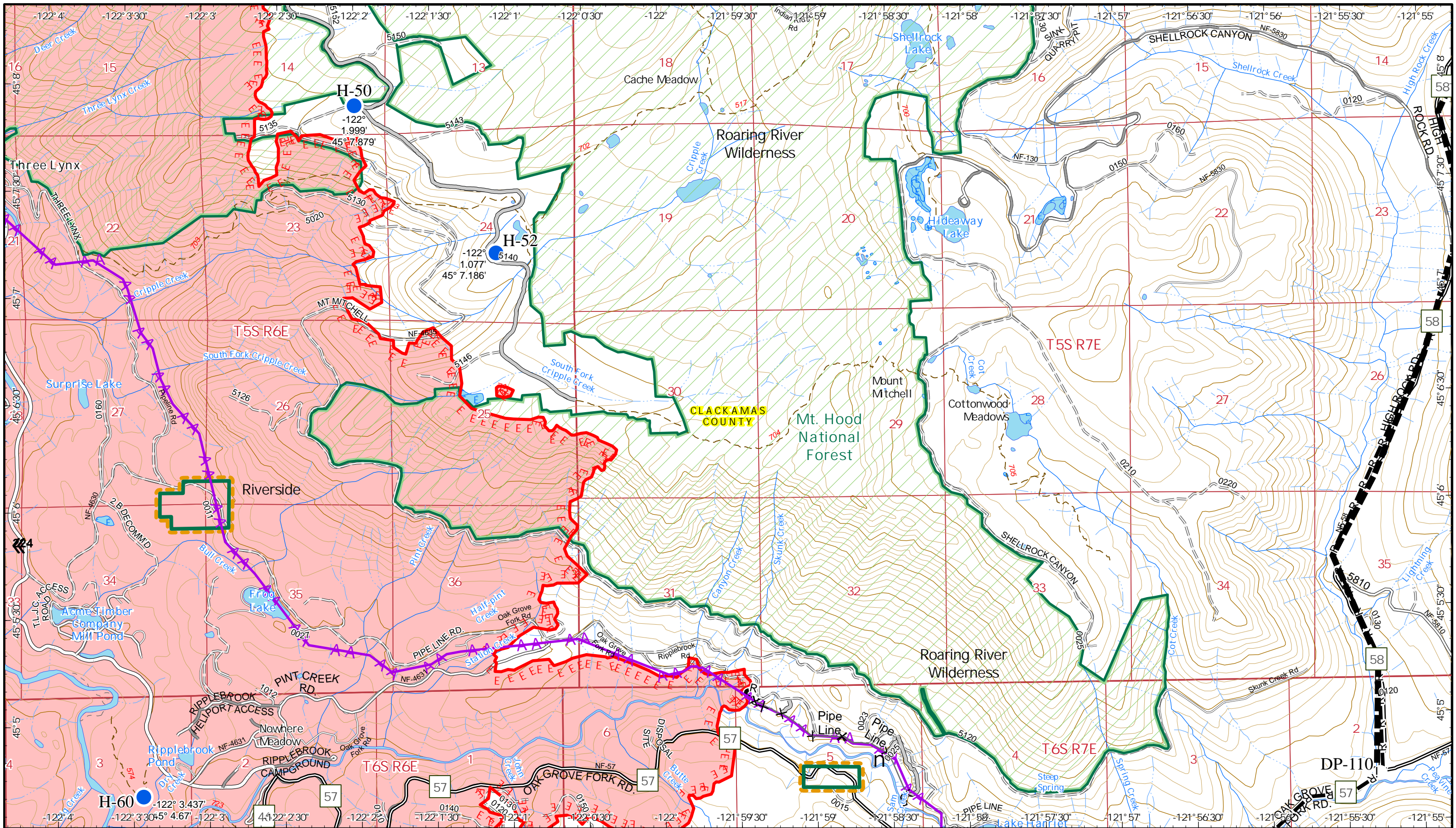
Map Created 9/27/2020 8:41 PM by lkiesz

- Value at Risk
- Dip Site
- Drop Point
- Road as Completed Line

- Planned Fire Line
- Wildfire Daily Fire Perimeter
- Wilderness
- Administrative Forest








Riverside  
 Incident IAP  
 ORMHF-000859  
 Day Operational Period 9/28/2020

Riverside GIS Acres 138,029  
 9/22/2020 21:23



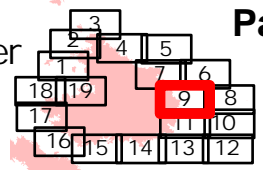
Scale: 1:30,000

Map Created 9/27/2020 8:41 PM by Ikiesz

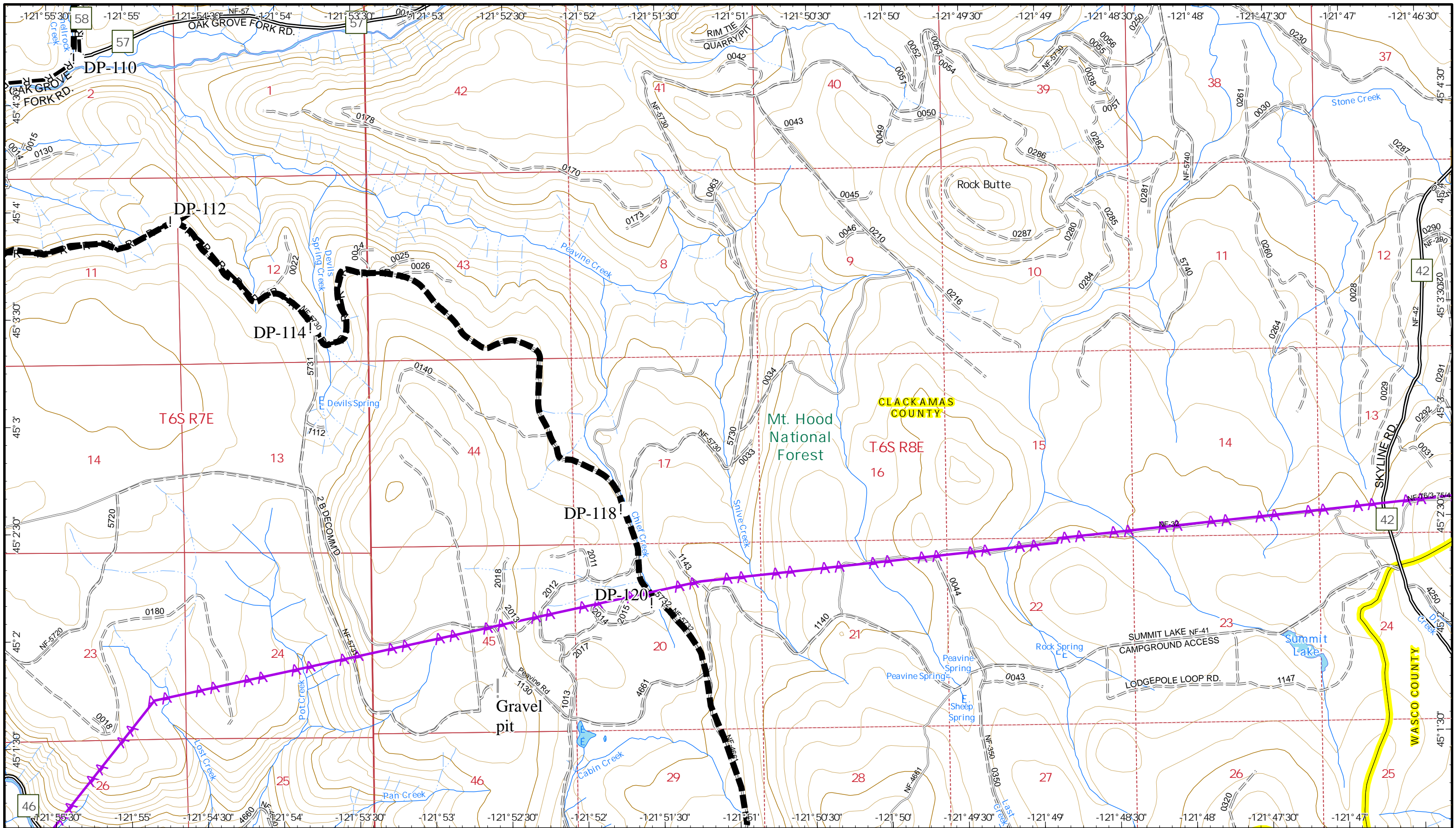
- Value at Risk
- Drop Point
- Helispot
- Access or Improved Road

- R- Road as Completed Line
- Planned Fire Line
- Aerial Hazard
- Other

- Uncontrolled Fire Edge
- Wildfire Daily Fire Perimeter
- Wilderness
- Administrative Forest

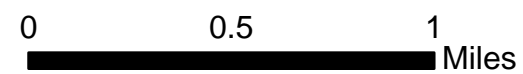






Riverside  
 Incident IAP  
 ORMHF-000859  
 Day Operational Period 9/28/2020

Riverside GIS Acres 138,029  
 9/22/2020 21: 23

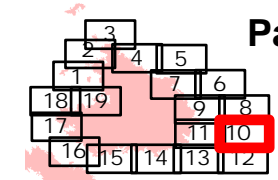


Scale: 1:30,000

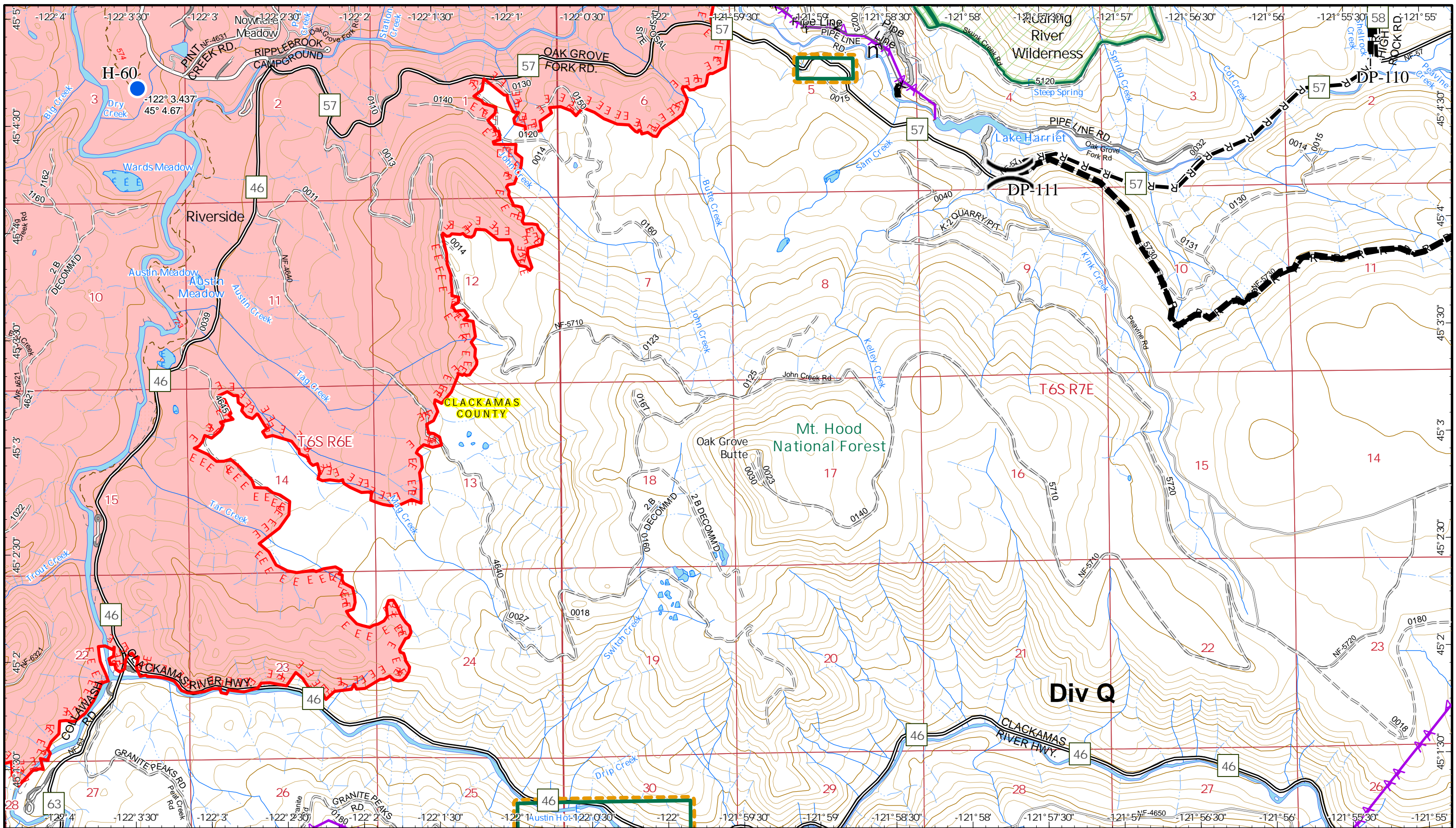
Map Created 9/27/2020 8:41 PM by lkiesz



- ! Drop Point
- ! Other
- R- Road as Completed Line
- Planned Fire Line
- Aerial Hazard
- Wilderness
- Administrative Forest








Riverside  
 Incident IAP  
 ORMHF-000859  
 Day Operational Period 9/28/2020

Riverside GIS Acres 138,029  
 9/22/2020 21:23

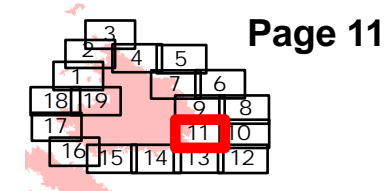


Scale: 1:30,000

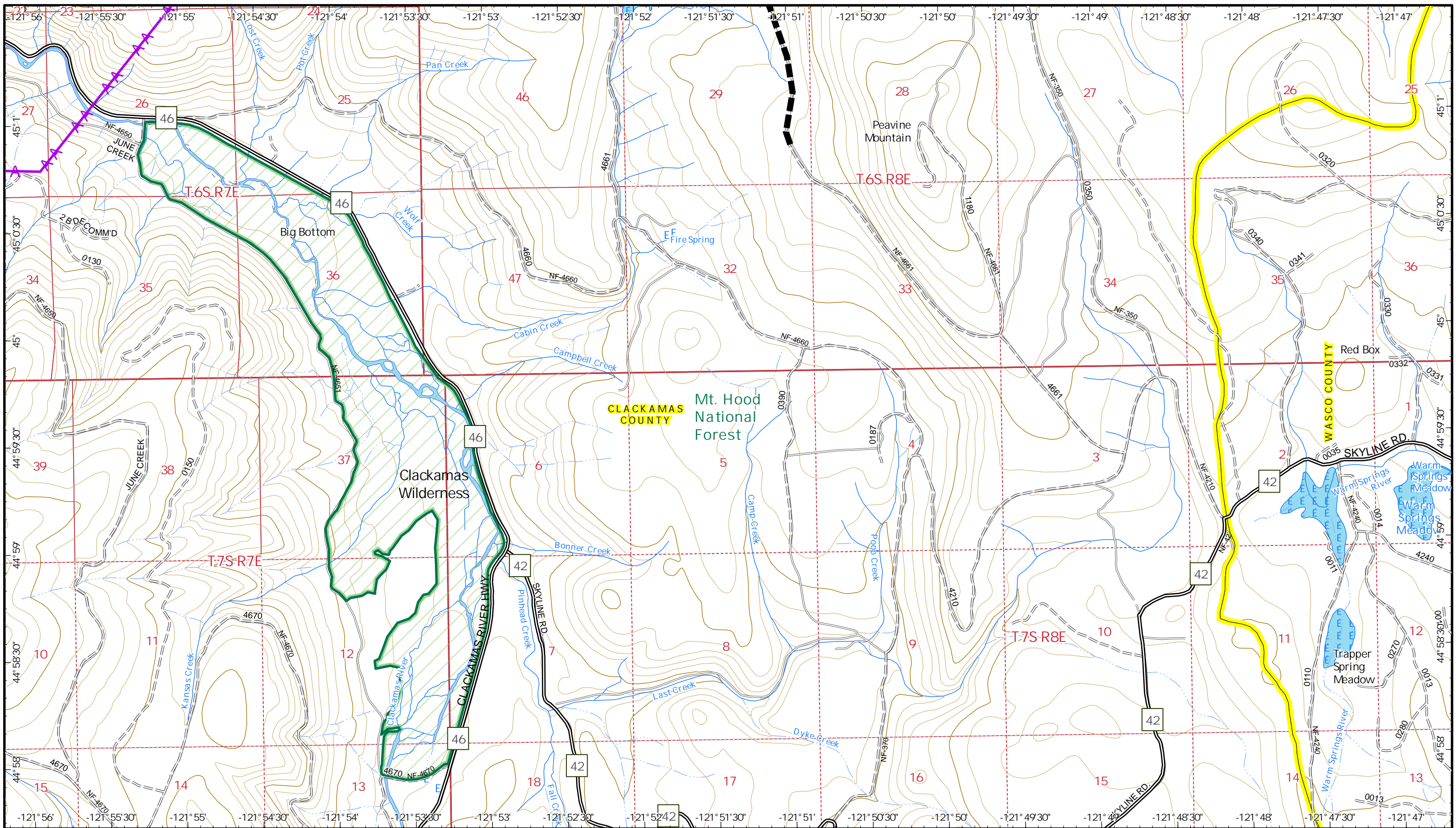
Map Created 9/27/2020 8:42 PM by Ikiesz



- Helispot
- ⊗ Other
- Access or Improved Road
- Uncontrolled Fire Edge
- R— Road as Completed Line
- Wildfire Daily Fire Perimeter
- Planned Fire Line
- Wilderness
- Aerial Hazard
- Administrative Forest

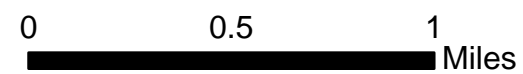






Riverside  
 Incident IAP  
 ORMHF-000859  
 Day Operational Period 9/28/2020

Riverside GIS Acres 138,029  
 9/22/2020 21: 23

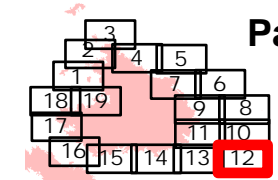


Scale: 1:30,000

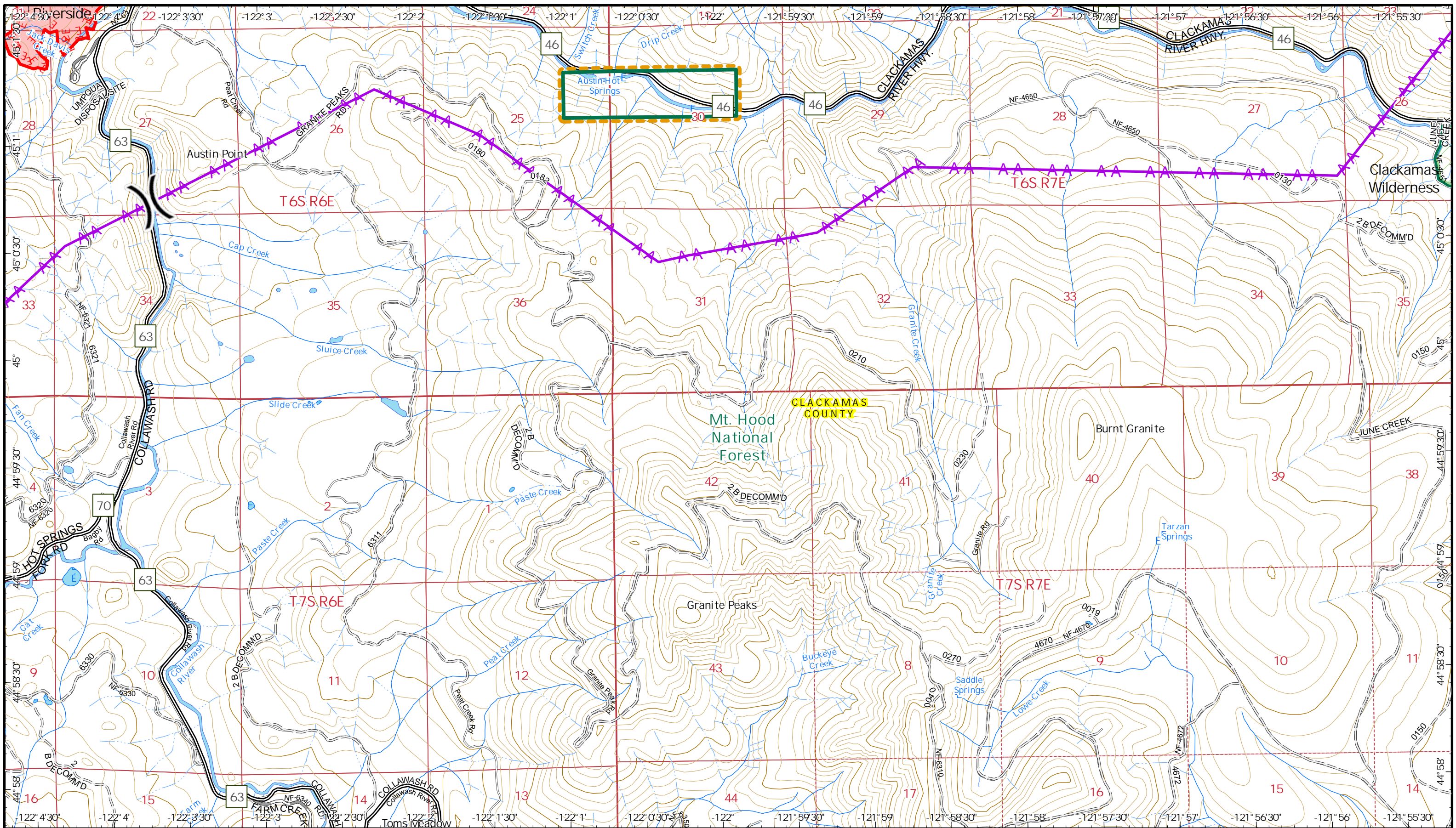
Map Created 9/27/2020 8:42 PM by lkiesz



- Planned Fire Line
- Wilderness
- AA Aerial Hazard
- ★ Administrative Forest

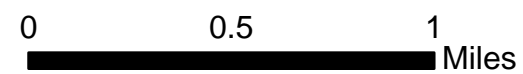






Riverside  
 Incident IAP  
 ORMHF-000859  
 Day Operational Period 9/28/2020

Riverside GIS Acres 138,029  
 9/22/2020 21: 23



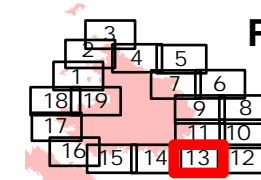
Scale: 1:30,000

Map Created 9/27/2020 8:42 PM by lkiesz



Division Break  
 Aerial Hazard

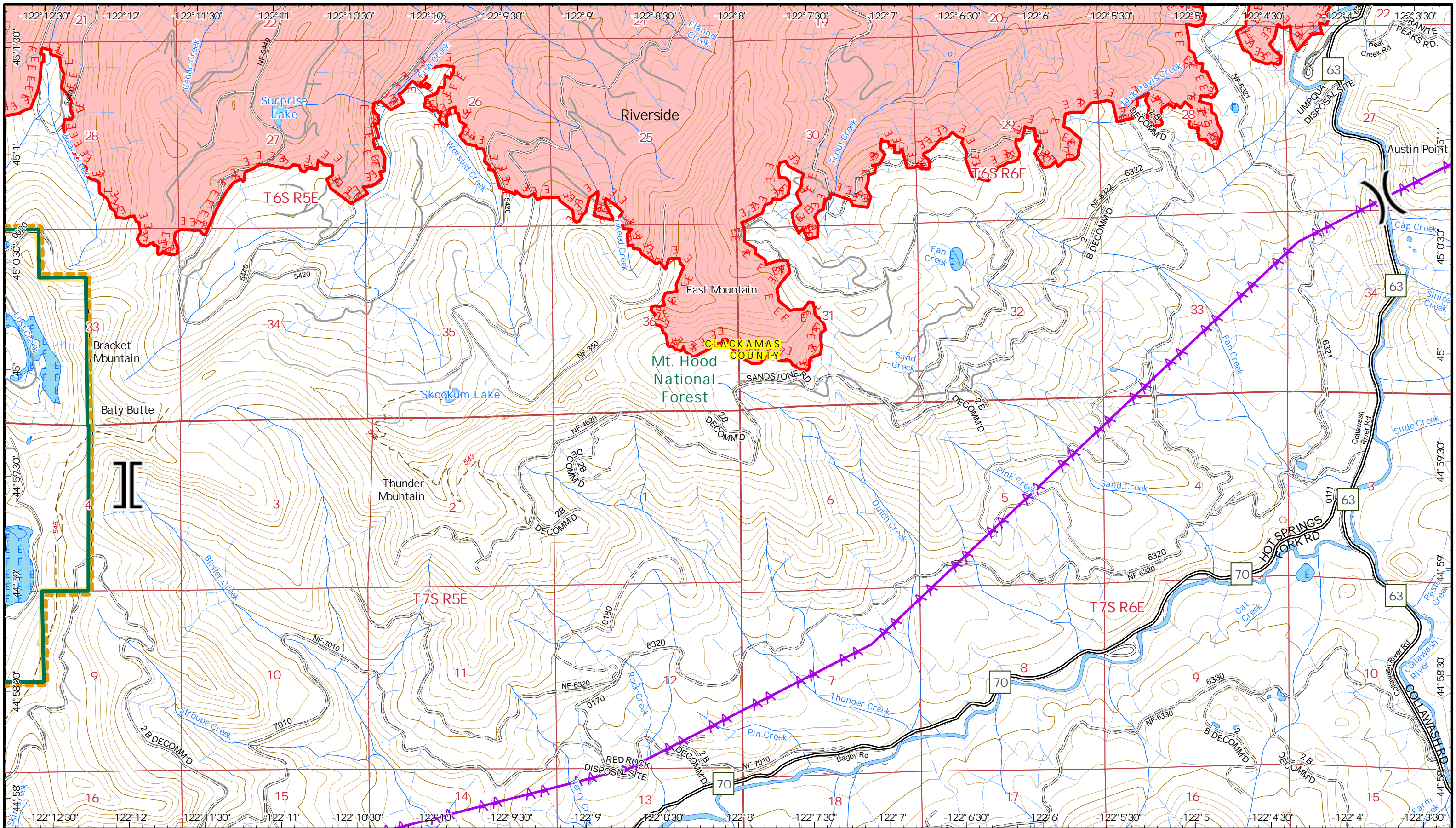
- Uncontrolled Fire Edge
- Wildfire Daily Fire Perimeter
- Wilderness
- Administrative Forest



Page 13

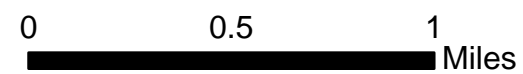






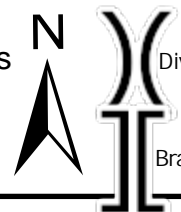
Riverside  
 Incident IAP  
 ORMHF-000859  
 Day Operational Period 9/28/2020

Riverside GIS Acres 138,029  
 9/22/2020 21:23



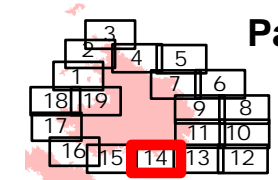
Scale: 1:30,000

Map Created 9/27/2020 8:42 PM by lkiesz



Branch Break

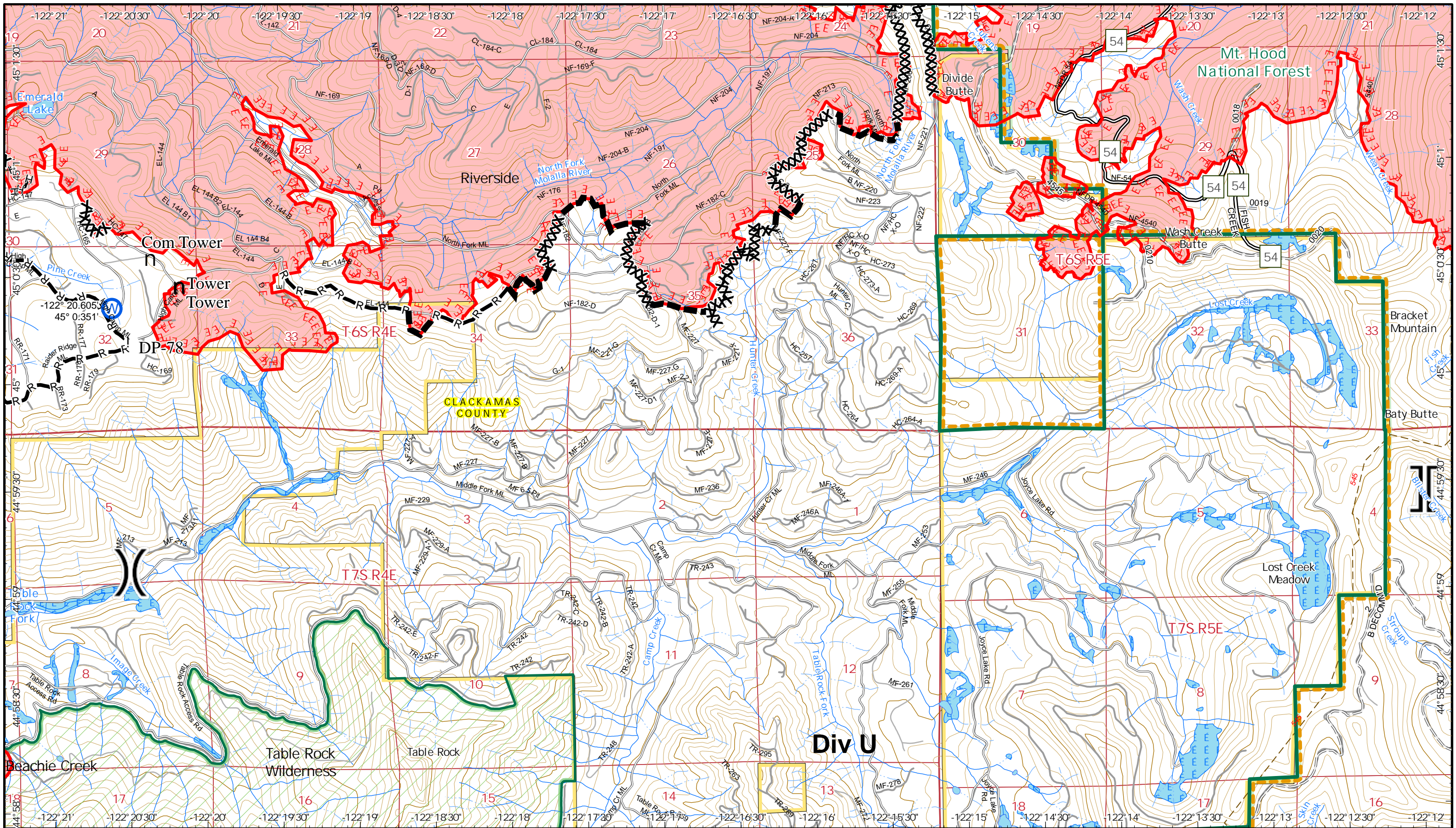
- Aerial Hazard
- Uncontrolled Fire Edge
- Wildfire Daily Fire Perimeter
- Wilderness
- Administrative Forest



Page 14

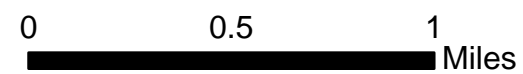






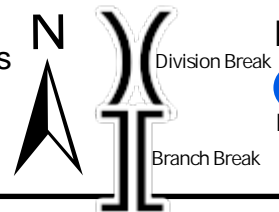
Riverside  
 Incident IAP  
 ORMHF-000859  
 Day Operational Period 9/28/2020

Riverside GIS Acres 138,029  
 9/22/2020 21: 23



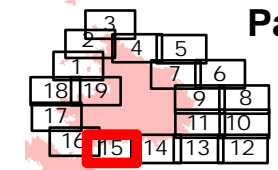
Scale: 1:30,000

Map Created 9/27/2020 8:42 PM by Ikiesz

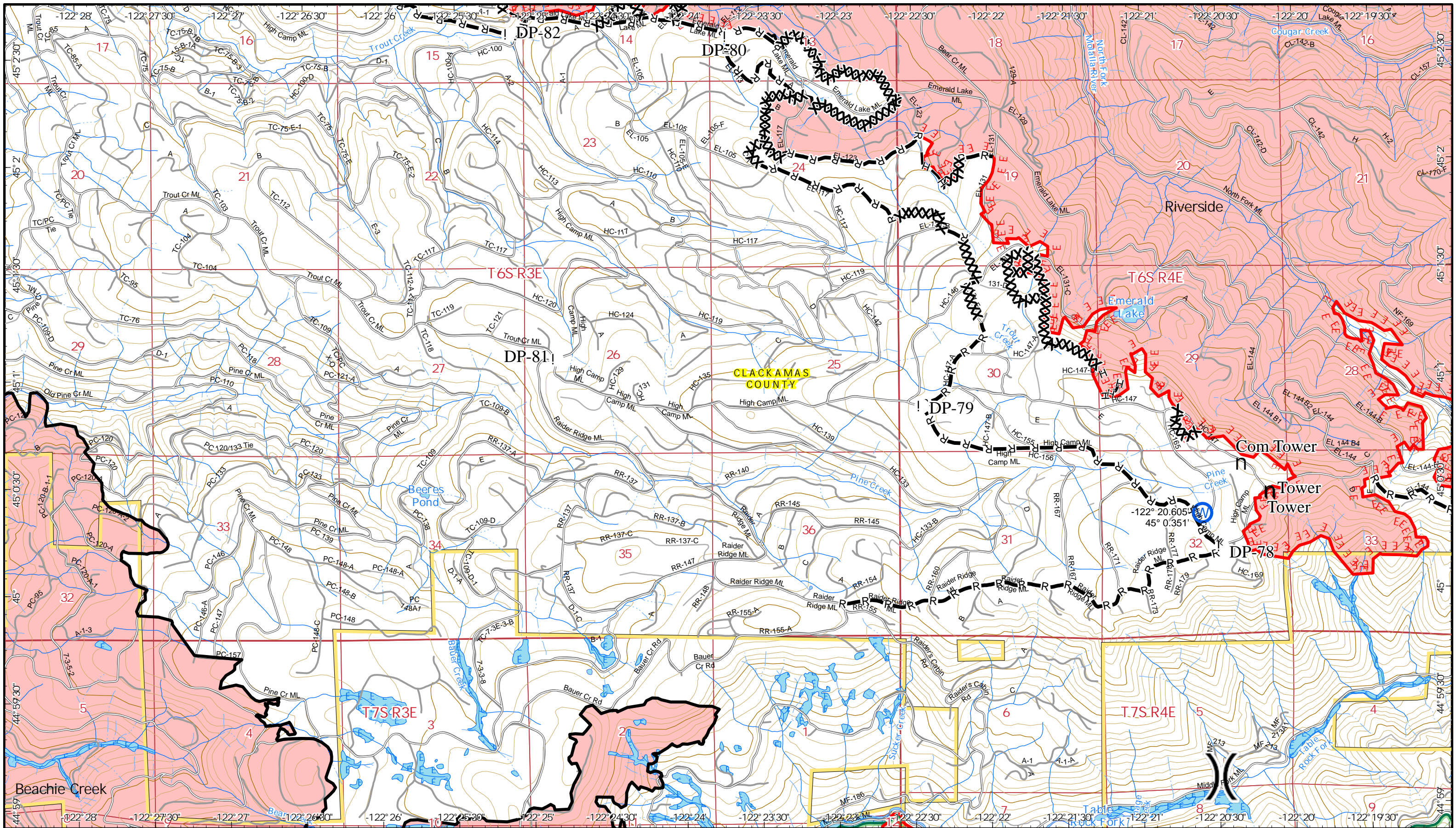


- n Value at Risk
- ! Drop Point
- W Water Source
- R Road as Completed Line
- X Completed Dozer Line
- H Completed Hand Line
- Planned Fire Line
- Uncontrolled Fire Edge
- Wildfire Daily Fire Perimeter
- Wilderness
- Administrative Forest

Page 15








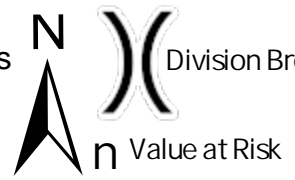
Riverside  
 Incident IAP  
 ORMHF-000859  
 Day Operational Period 9/28/2020

Riverside GIS Acres 138,029  
 9/22/2020 21: 23

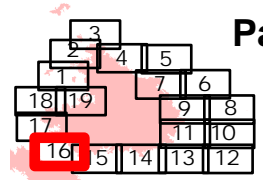


Scale: 1:30,000

Map Created 9/27/2020 8:43 PM by Ikiesz



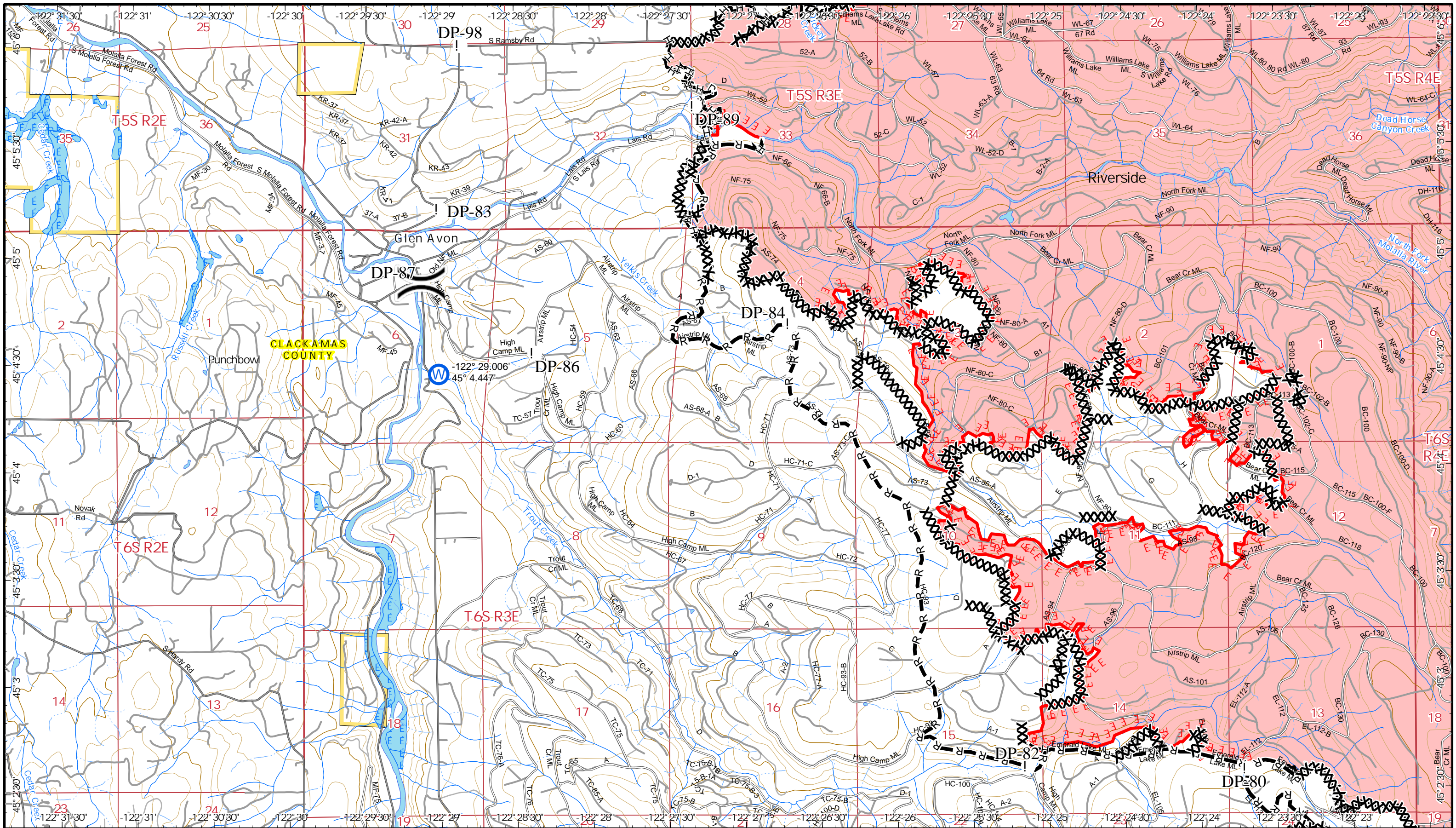
- ! Drop Point
- W Water Source
- R Road as Completed Line
- XX Completed Dozer Line
- H Completed Hand Line
- Uncontrolled Fire Edge
- Contained Line
- Wildfire Daily Fire Perimeter
- Wilderness
- Administrative Forest



Page 16








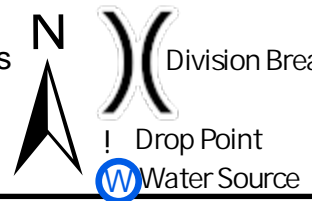
Riverside  
 Incident IAP  
 ORMHF-000859  
 Day Operational Period 9/28/2020

Riverside GIS Acres 138,029  
 9/22/2020 21:23

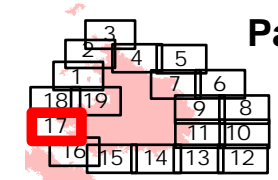


Scale: 1:30,000

Map Created 9/27/2020 8:43 PM by lkiesz



- ▬ Road as Completed Line
- ▬ Wilderness
- ▬ Administrative Forest
- XX Completed Dozer Line
- H- Completed Hand Line
- Uncontrolled Fire Edge
- Contained Line
- ▬ Wildfire Daily Fire Perimeter

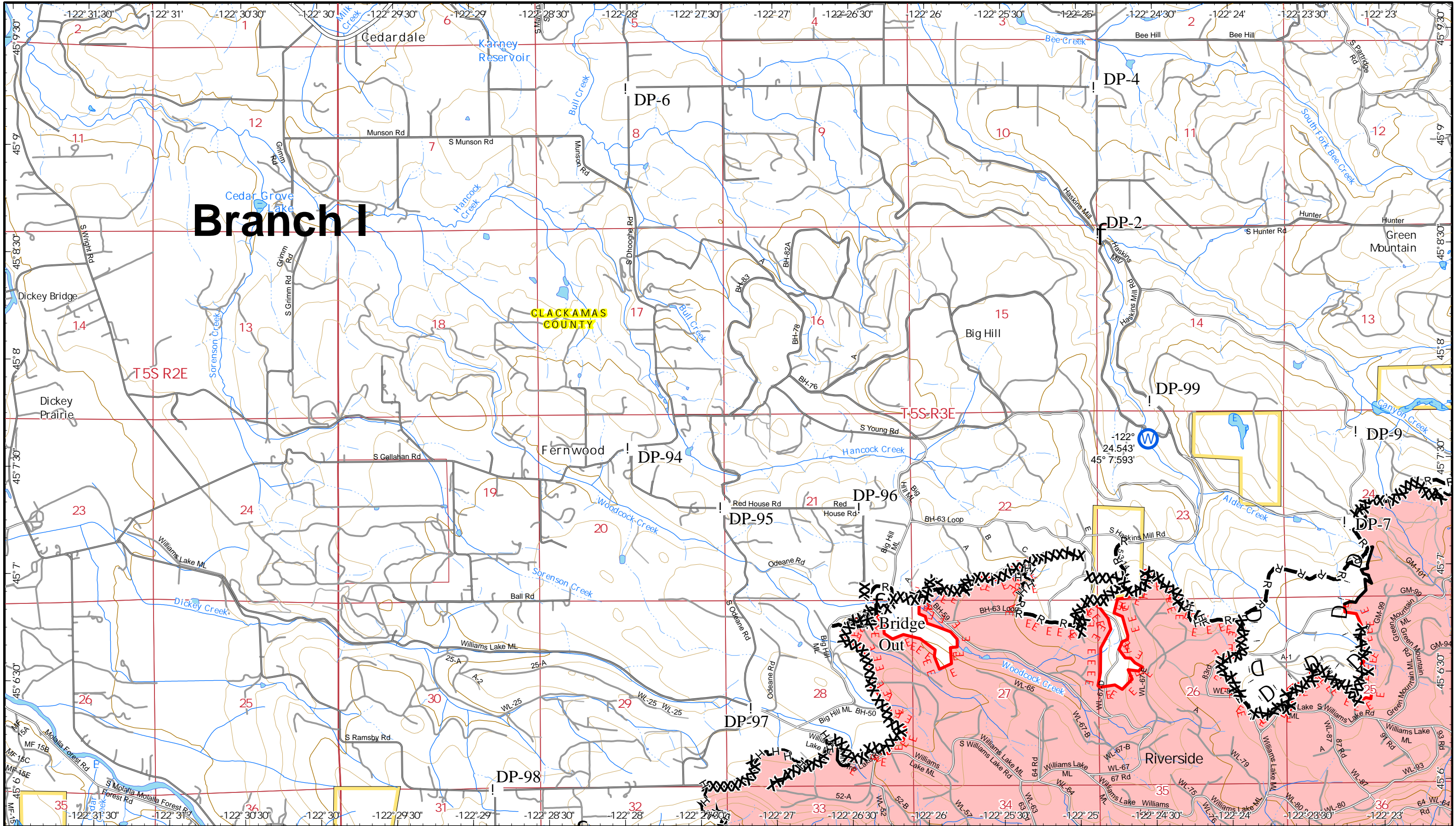


Page 17



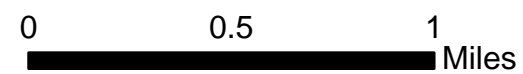


# Branch I



Riverside  
 Incident IAP  
 ORMHF-000859  
 Day Operational Period 9/28/2020

Riverside GIS Acres 138,029  
 9/22/2020 21:23

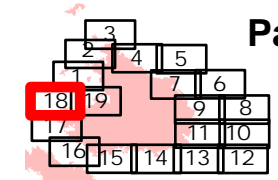


Scale: 1:30,000

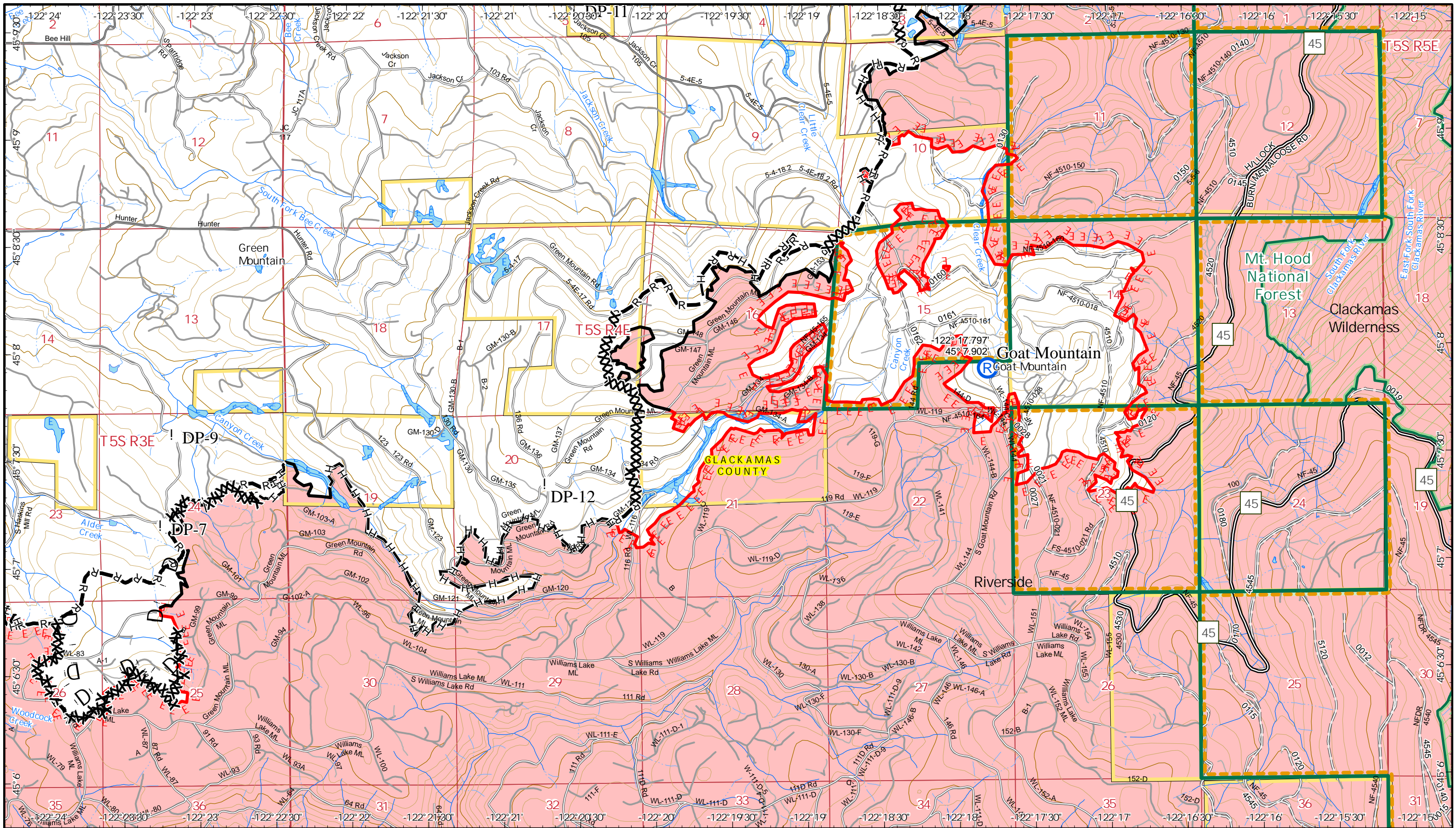
Map Created 9/27/2020 8:43 PM by Ikiesz



- Bridge
- ! Drop Point
- W Water Source
- R Road as Completed Line
- Line Break Completed
- xx Completed Dozer Line
- H Completed Hand Line
- D Proposed Dozer Line
- Uncontrolled Fire Edge
- Contained Line
- Wildfire Daily Fire Perimeter
- Wilderness
- Administrative Forest








Riverside  
 Incident IAP  
 ORMHF-000859  
 Day Operational Period 9/28/2020

Riverside GIS Acres 138,029  
 9/22/2020 21: 23



Scale: 1:30,000

Map Created 9/27/2020 8:43 PM by Ikiesz

- ! Drop Point
- Ⓡ Repeater
- R- Road as Completed Line
- ⊃ Line Break Completed

- xx Completed Dozer Line
- H- Completed Hand Line
- D- Proposed Dozer Line
- Uncontrolled Fire Edge
- Contained Line
- Wildfire Daily Fire Perimeter
- Wilderness
- Administrative Forest

