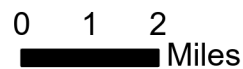


Riverside
 IAP Page Index
 ORMHF-000859
 Day Operational Period 9/28/2020

GIS Acres 138,029
 9/22/2020 21:23

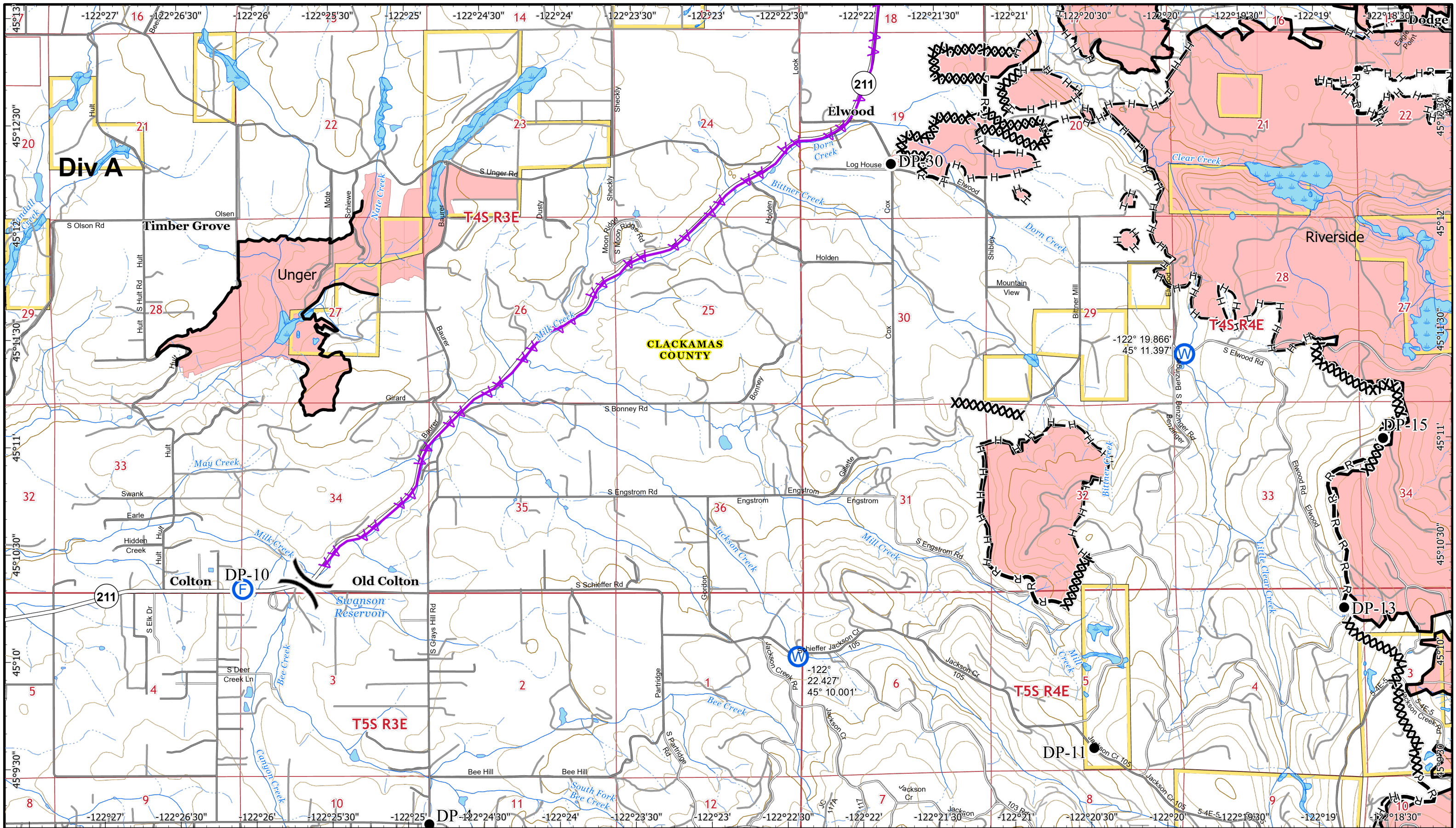


Map Created 9/27/2020 8:51 PM by Ikiesz



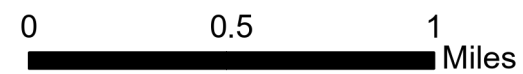
- x Division Break
- I Branch Break
- Access or Improved Road
- UAS Launch and Recovery Zone
- R- Road as Completed Line
- Line Break Completed
- X Completed Dozer Line
- H- Completed Hand Line
- X• Proposed Dozer Line
- Planned Fire Line
- Aerial Hazard
- ⊕ Other
- Uncontrolled Fire Edge
- Contained Line






Riverside
Incident IAP
ORMHF-000859
 Day Operational Period 9/28/2020

Riverside GIS Acres 138,029
 9/22/2020 21:23

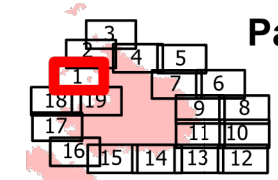


Scale: 1:30,000

Map Created 9/27/2020 8:45 PM by Ikiesz

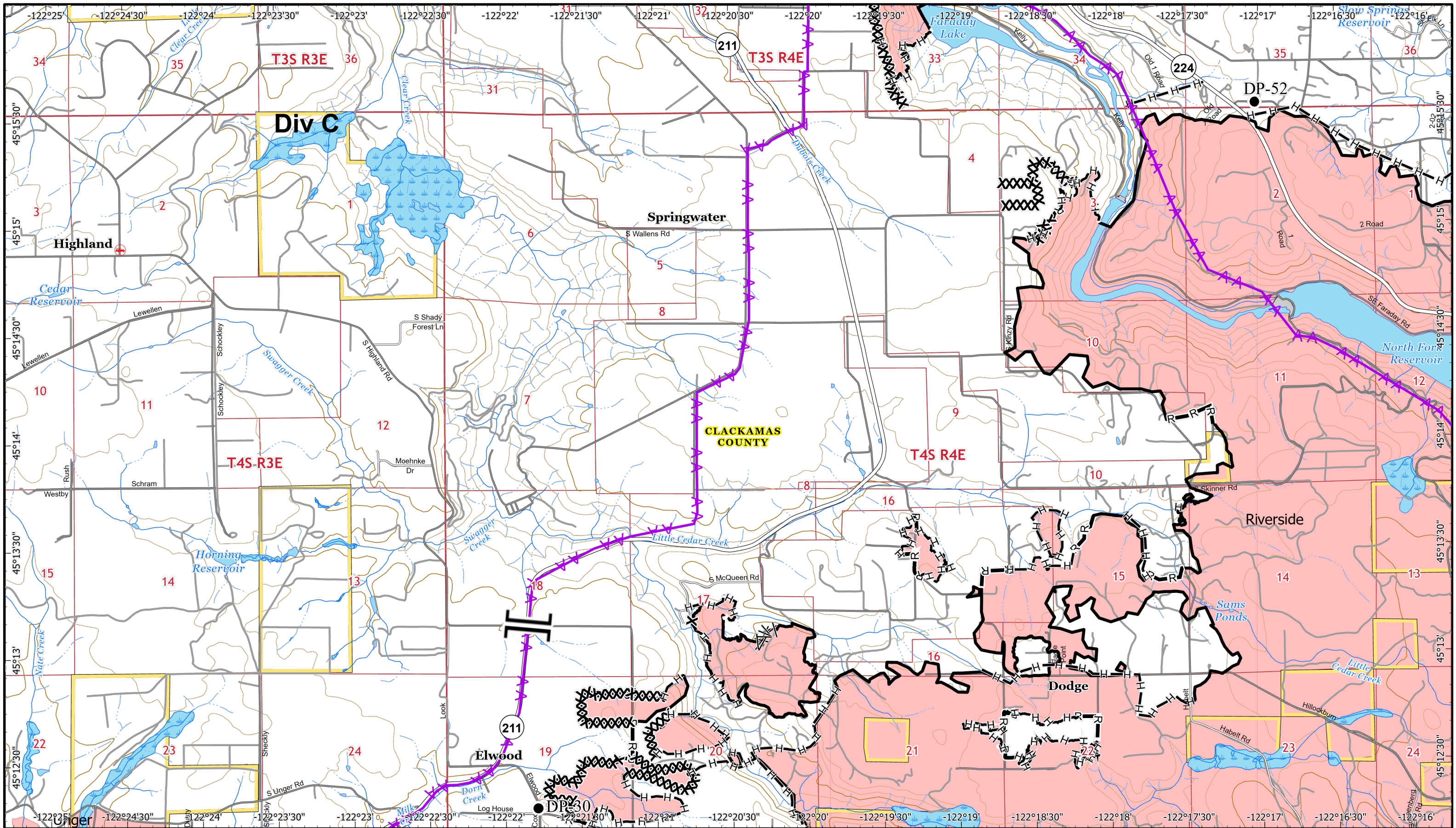


- Drop Point
- Fire Station
- Water Source
- Road as Completed Line
- Branch Break
- Line Break Completed
- Completed Dozer Line
- Completed Hand Line
- Aerial Hazard
- Contained Line
- Wildfire Daily Fire Perimeter
- Wilderness
- Administrative Forest



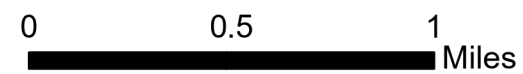
Page 1





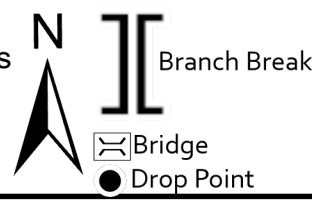
Riverside
Incident IAP
ORMHF-000859
 Day Operational Period 9/28/2020

Riverside GIS Acres 138,029
 9/22/2020 21:23

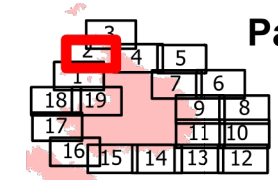


Scale: 1:30,000

Map Created 9/27/2020 8:45 PM by lkiesz

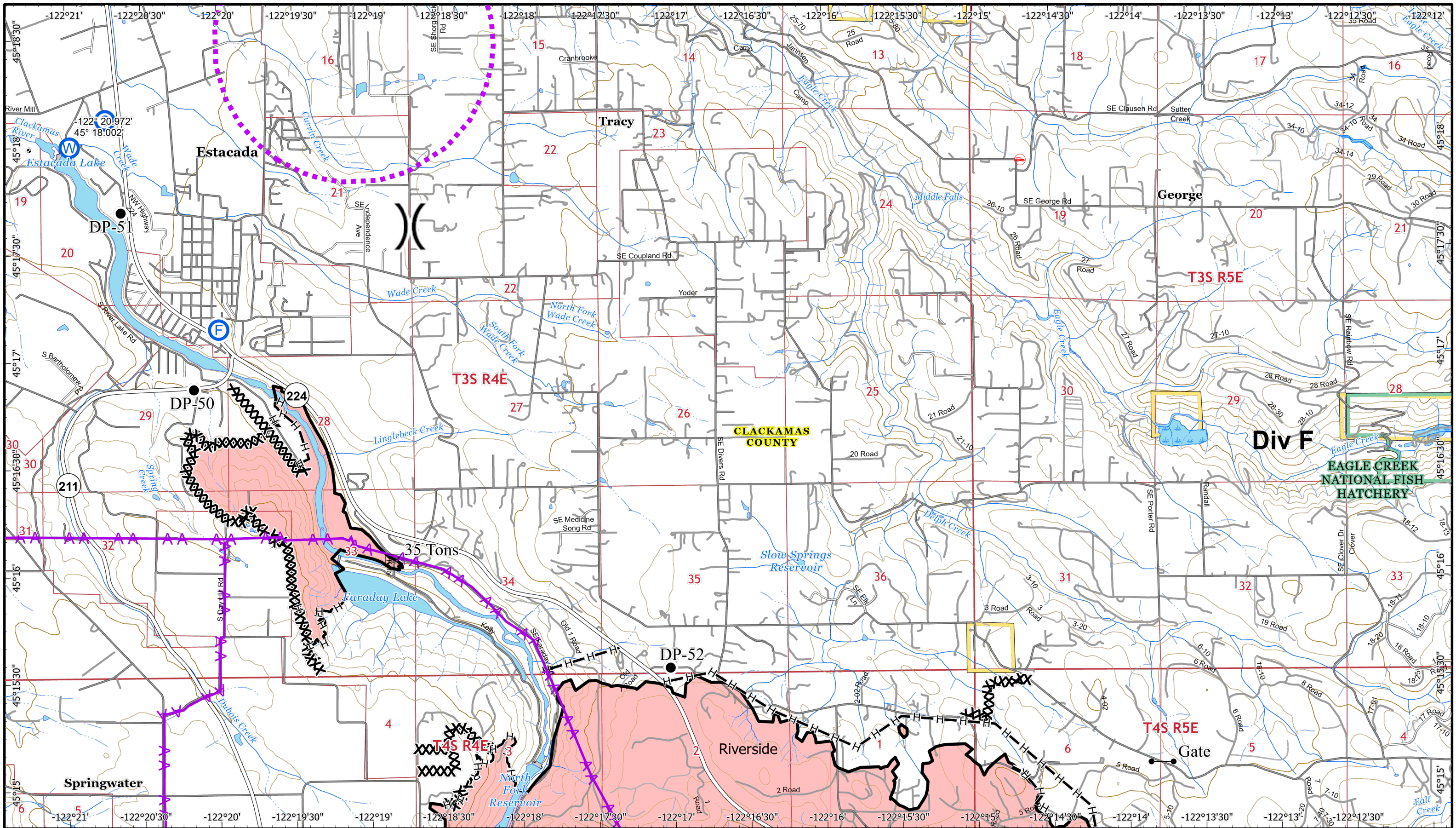


- R- Road as Completed Line
- Line Break Completed
- XX Completed Dozer Line
- H- Completed Hand Line
- Aerial Hazard
- Contained Line
- Wildfire Daily Fire Perimeter
- Wilderness
- Administrative Forest



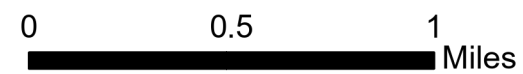
Page 2






Riverside
Incident IAP
 ORMHF-000859
 Day Operational Period 9/28/2020

Riverside GIS Acres 138,029
 9/22/2020 21:23



Scale: 1:30,000

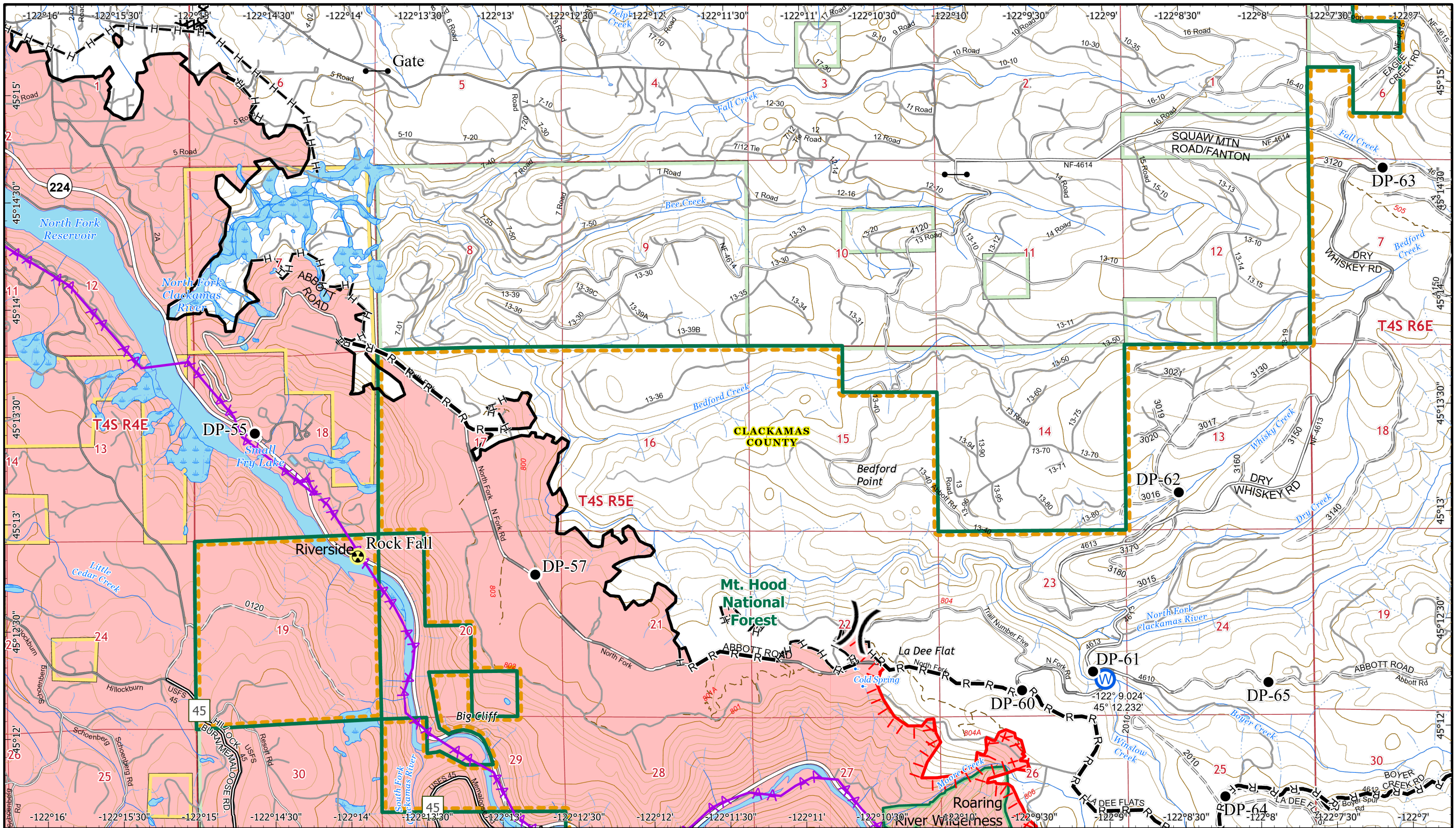
Map Created 9/27/2020 8:45 PM by Ikiesz



- Drop Point
- ⓘ Fire Station
- ⊙ Gate
- Ⓢ Staging Area
- Ⓜ Water Source
- Ⓡ Road as Completed Line
- ⓧ Completed Dozer Line
- Ⓜ Completed Hand Line
- Ⓜ Aerial Hazard
- Ⓜ UAS Launch and Recovery Zone
- Ⓜ Contained Line
- Ⓜ Wilderness
- Ⓜ Administrative Forest
- Ⓜ Wildfire Daily Fire Perimeter

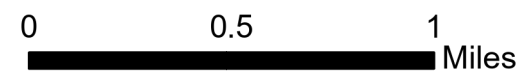
Page 3

1	2	3	4	5
6	7	8	9	10
11	12	13	14	15
16	17	18	19	20



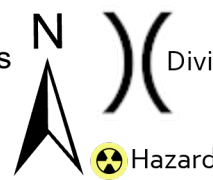
Riverside
Incident IAP
ORMHF-000859
 Day Operational Period 9/28/2020

Riverside GIS Acres 138,029
 9/22/2020 21:23



Scale: 1:30,000

Map Created 9/27/2020 8:45 PM by Ikiesz

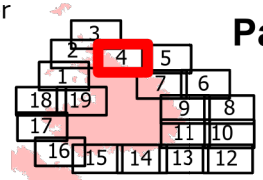


Division Break

- Drop Point
- Gate
- W Water Source
- R Road as Completed Line

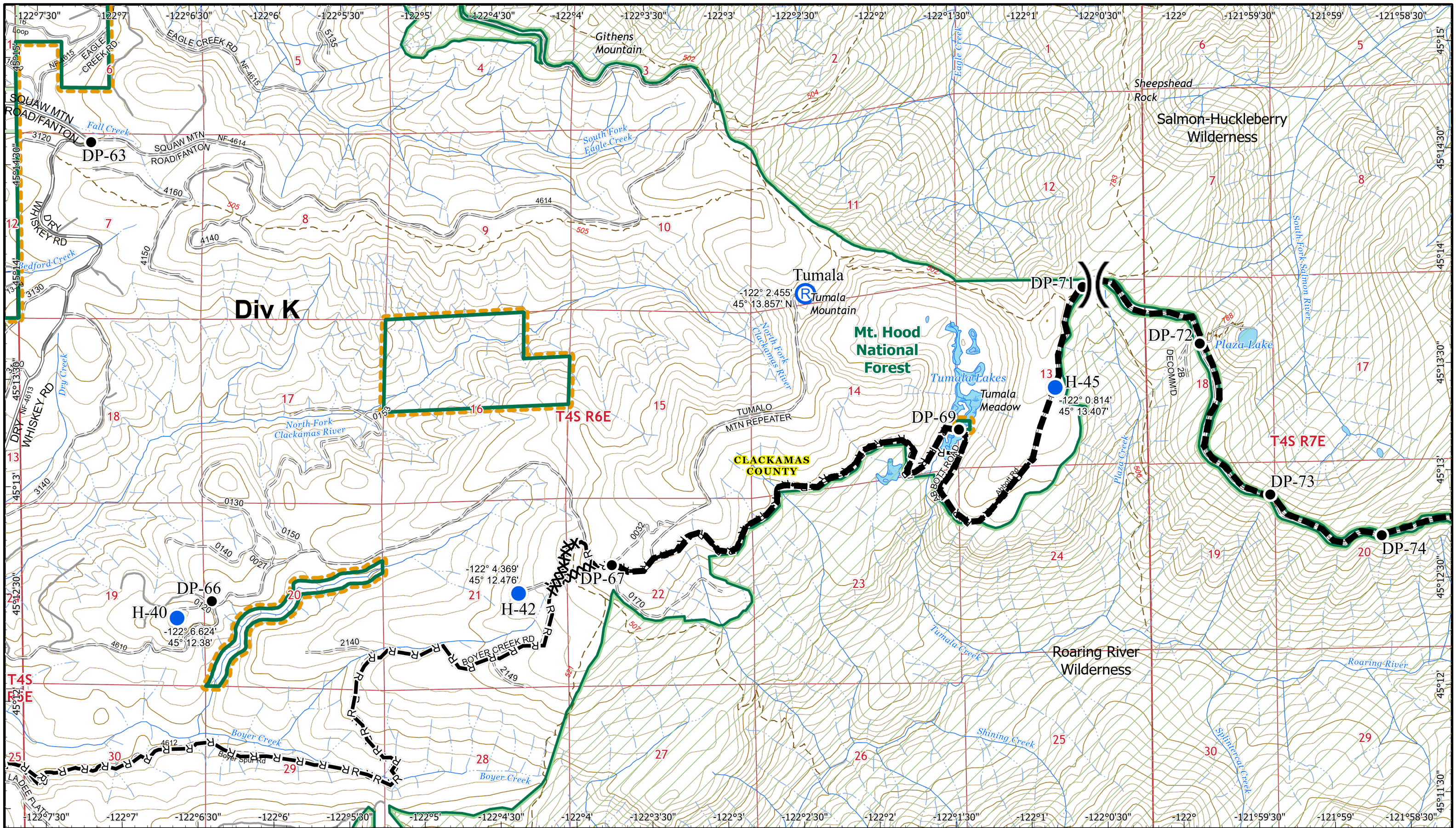
- XX Completed Dozer Line
- H Completed Hand Line
- Aerial Hazard
- Uncontrolled Fire Edge
- Contained Line

- Wildfire Daily Fire Perimeter
- Wilderness
- Administrative Forest



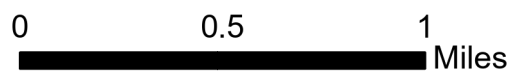
Page 4





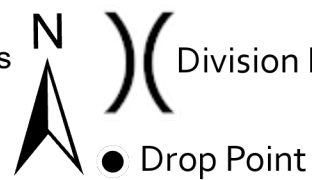
Riverside
 Incident IAP
 ORMHF-000859
 Day Operational Period 9/28/2020

Riverside GIS Acres 138,029
 9/22/2020 21:23



Scale: 1:30,000

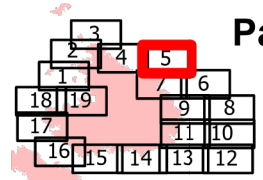
Map Created 9/27/2020 8:45 PM by lkiesz



Division Break

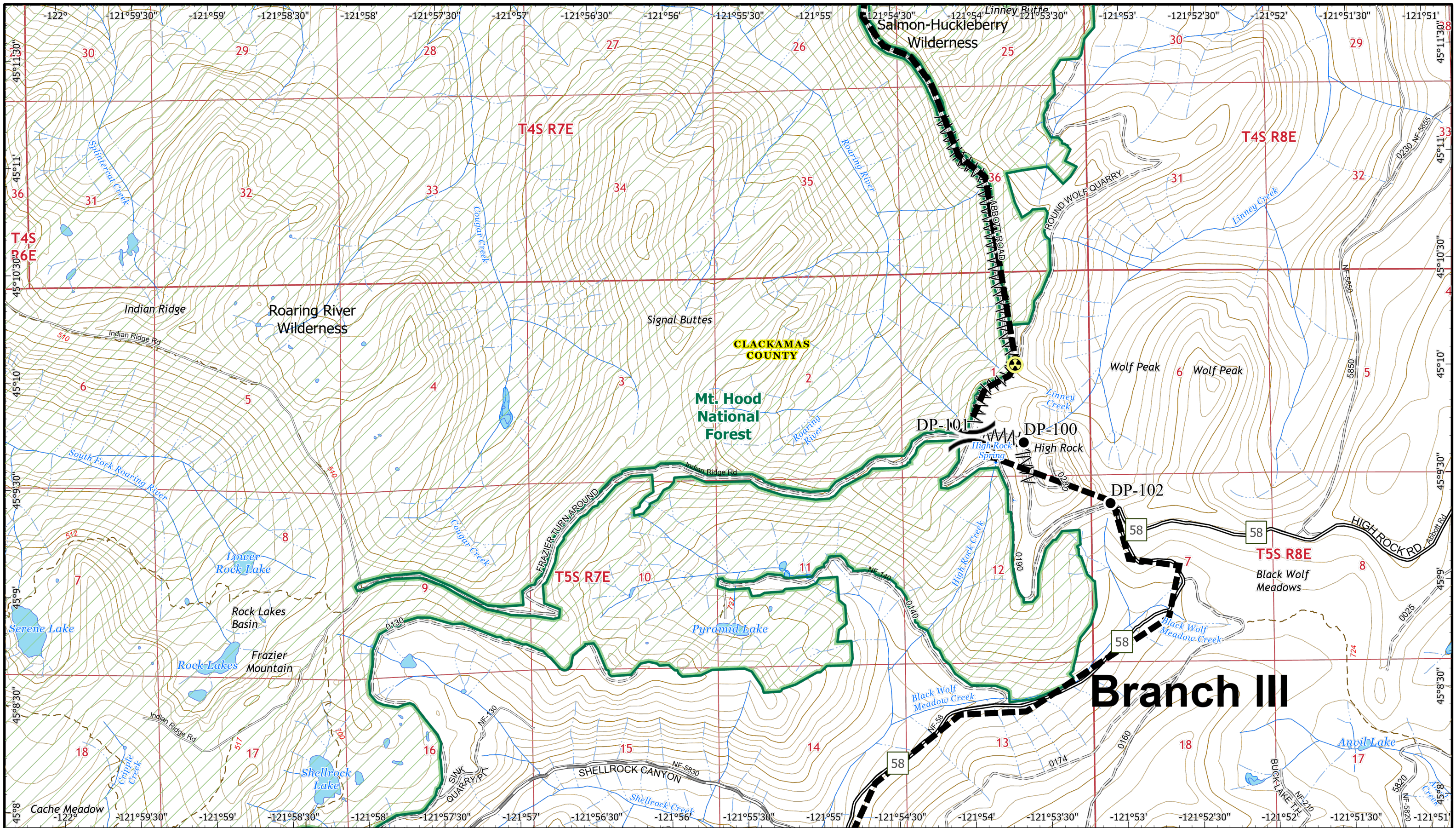
- Helispot
- Ⓡ Repeater
- R-R Road as Completed Line

- XX Completed Dozer Line
- ▬ Planned Fire Line
- ▬ Wilderness
- ▬ Administrative Forest



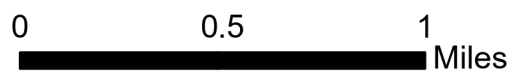
Page 5





Riverside
Incident IAP
ORMHF-000859
 Day Operational Period 9/28/2020

Riverside GIS Acres 138,029
 9/22/2020 21:23



Scale: 1:30,000

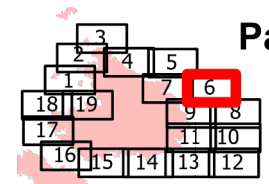
Map Created 9/27/2020 8:46 PM by lkiesz

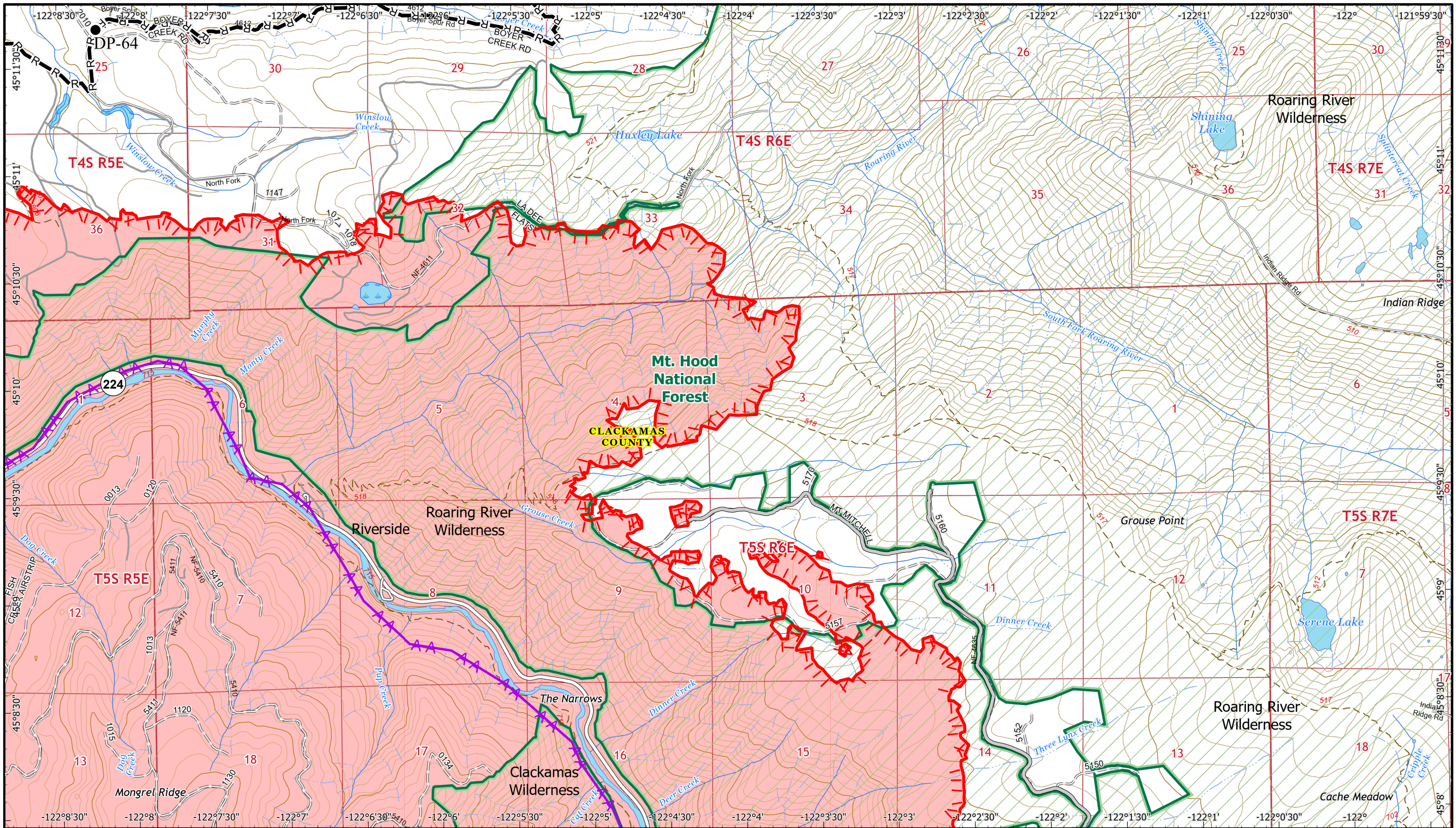


Division Break
 Landing or Log Deck

- Hazard
- Drop Point
- Line Break Completed
- Planned Fire Line

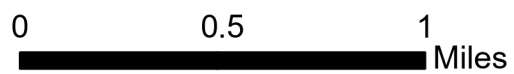
- Wilderness
- Administrative Forest





Riverside
Incident IAP
ORMHF-000859
 Day Operational Period 9/28/2020

Riverside GIS Acres 138,029
 9/22/2020 21:23

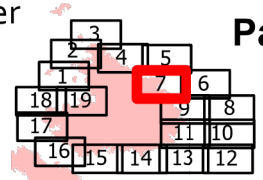


Scale: 1:30,000

Map Created 9/27/2020 8:46 PM by lkiesz

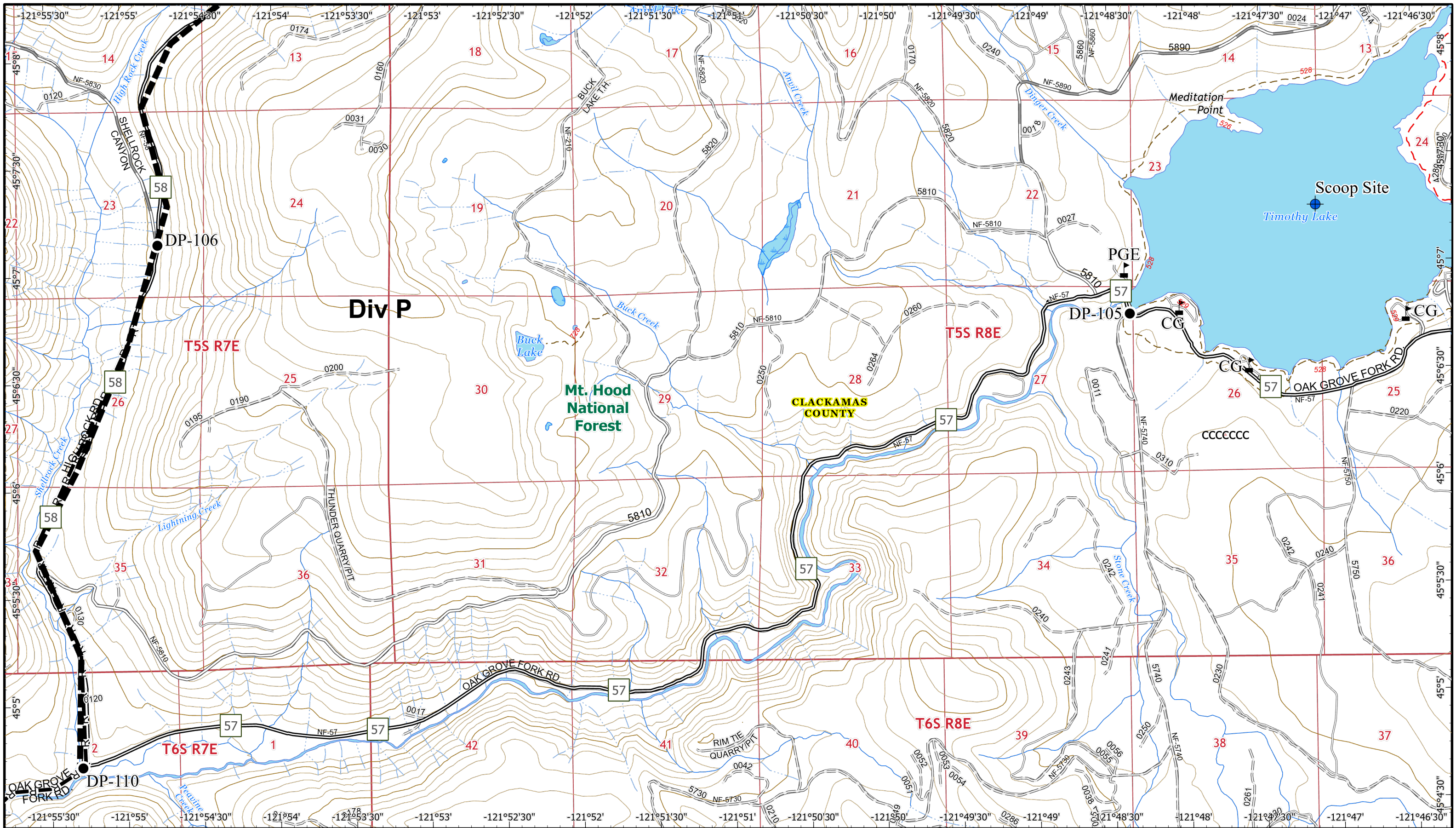


- Drop Point
- Helispot
- Access or Improved Road
- Road as Completed Line
- Aerial Hazard
- Uncontrolled Fire Edge
- Wilderness
- Administrative Forest
- Wildfire Daily Fire Perimeter



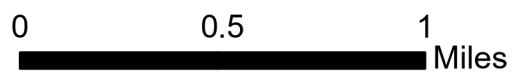
Page 7





Riverside
 Incident IAP
 ORMHF-000859
 Day Operational Period 9/28/2020

Riverside GIS Acres 138,029
 9/22/2020 21:23

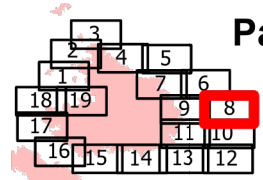


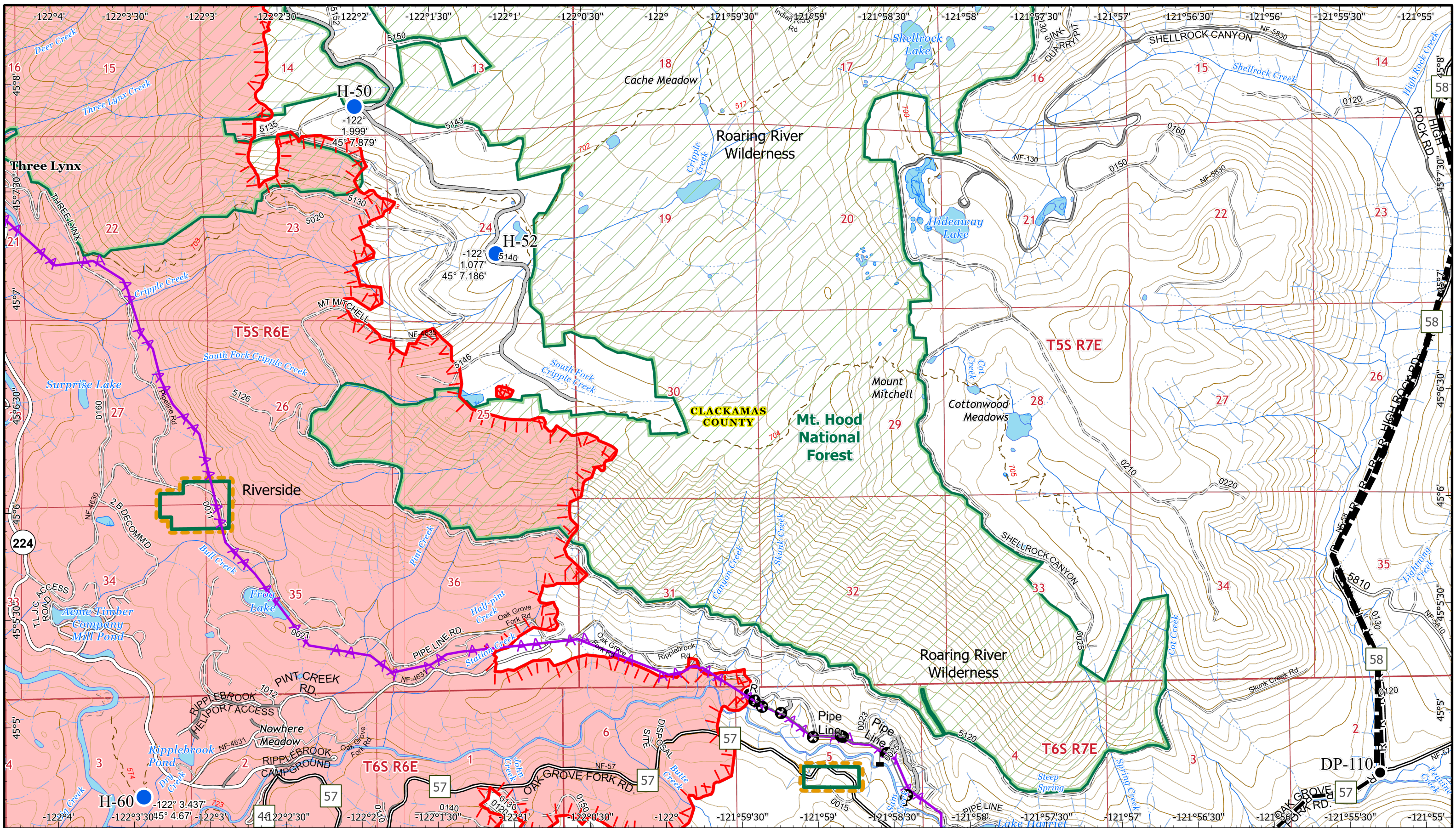
Scale: 1:30,000

Map Created 9/27/2020 8:46 PM by lkiesz

- Value at Risk
- Dip Site
- Drop Point
- Road as Completed Line

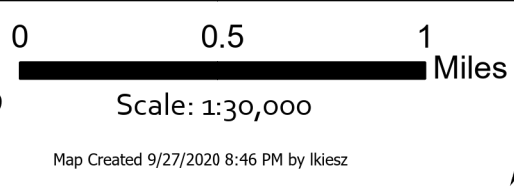
- Planned Fire Line
- Wildfire Daily Fire Perimeter
- Wilderness
- Administrative Forest





Riverside
Incident IAP
ORMHF-000859
 Day Operational Period 9/28/2020

Riverside GIS Acres 138,029
 9/22/2020 21:23

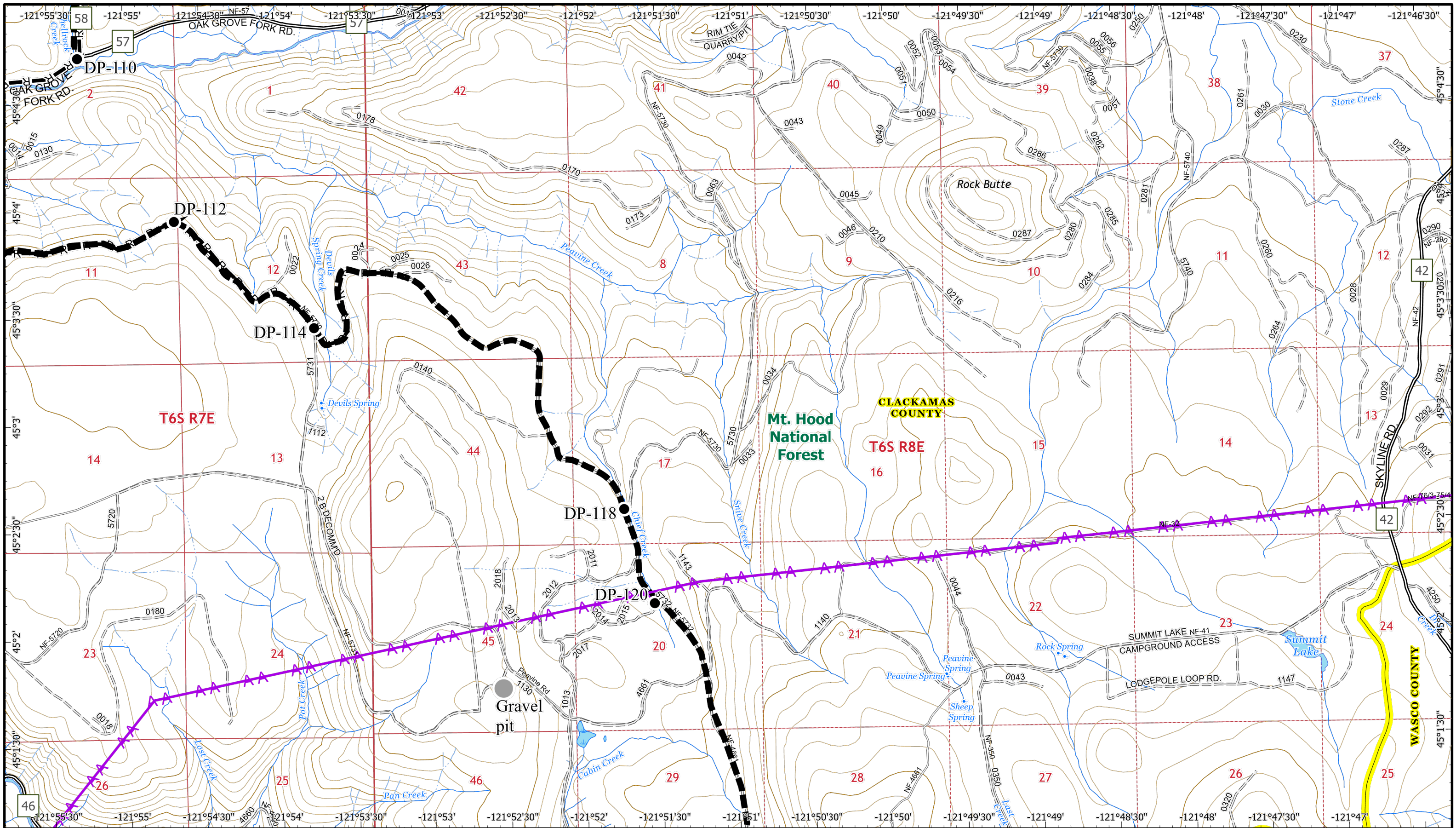


- Value at Risk
- Drop Point
- Helispot
- Access or Improved Road
- Road as Completed Line
- Planned Fire Line
- Aerial Hazard
- Other
- Uncontrolled Fire Edge
- Wildfire Daily Fire Perimeter
- Wilderness
- Administrative Forest

Page 9

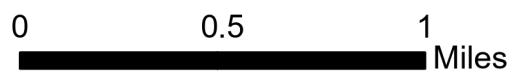
3	4	5
18	19	7
17	9	6
16	15	14
13	12	11
10	8	2





Riverside
Incident IAP
ORMHF-000859
 Day Operational Period 9/28/2020

Riverside GIS Acres 138,029
 9/22/2020 21:23



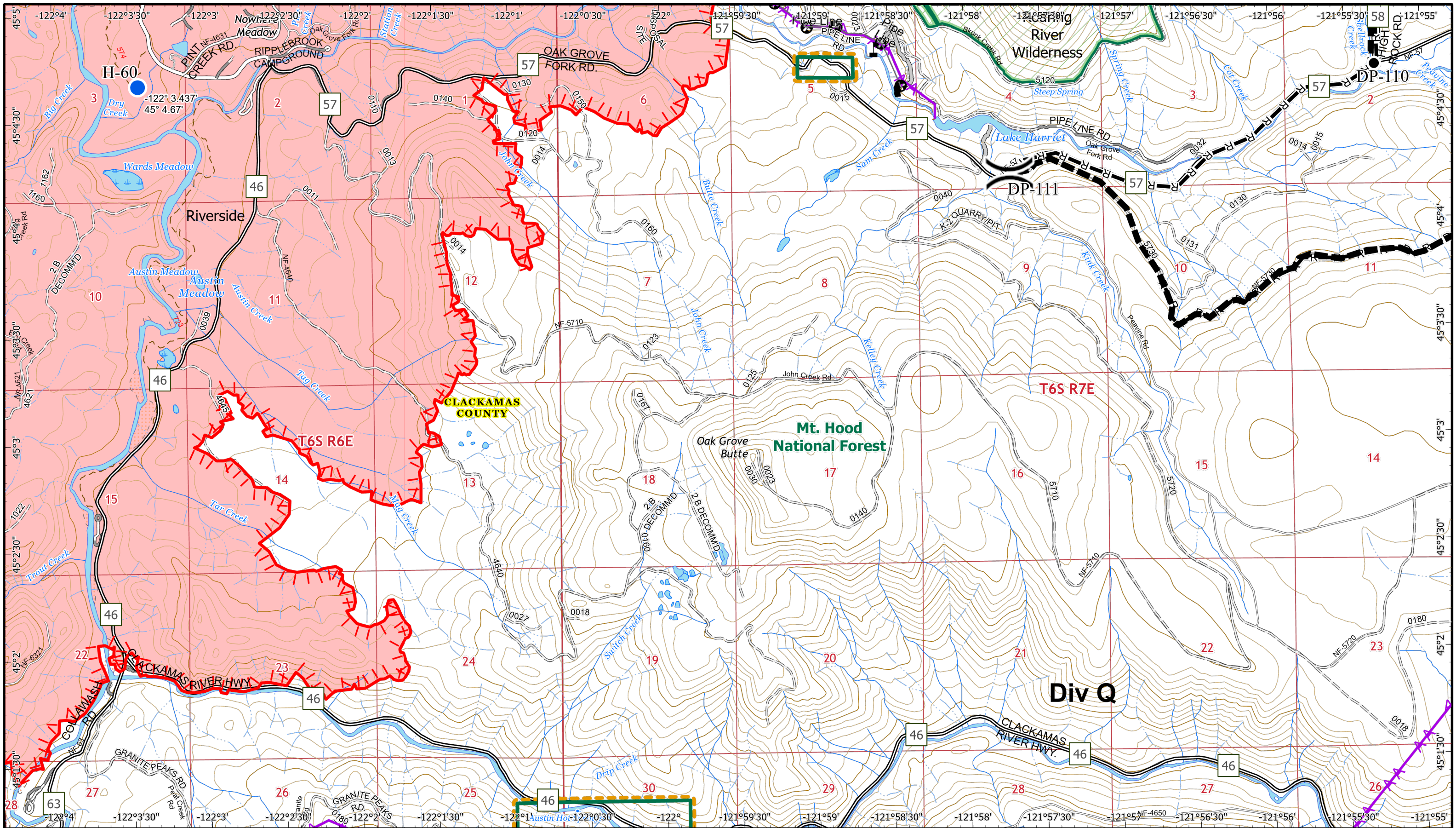
Scale: 1:30,000

Map Created 9/27/2020 8:47 PM by lkiesz

- Drop Point
- Other
- Road as Completed Line
- Planned Fire Line
- Aerial Hazard
- Wilderness
- Administrative Forest

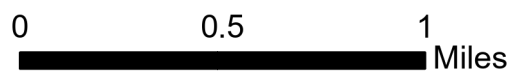
Page 10





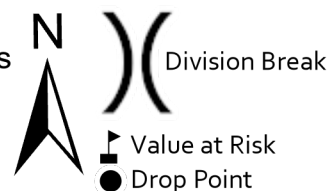
Riverside
Incident IAP
ORMHF-000859
 Day Operational Period 9/28/2020

Riverside GIS Acres 138,029
 9/22/2020 21:23



Scale: 1:30,000

Map Created 9/27/2020 8:47 PM by Ikiesz

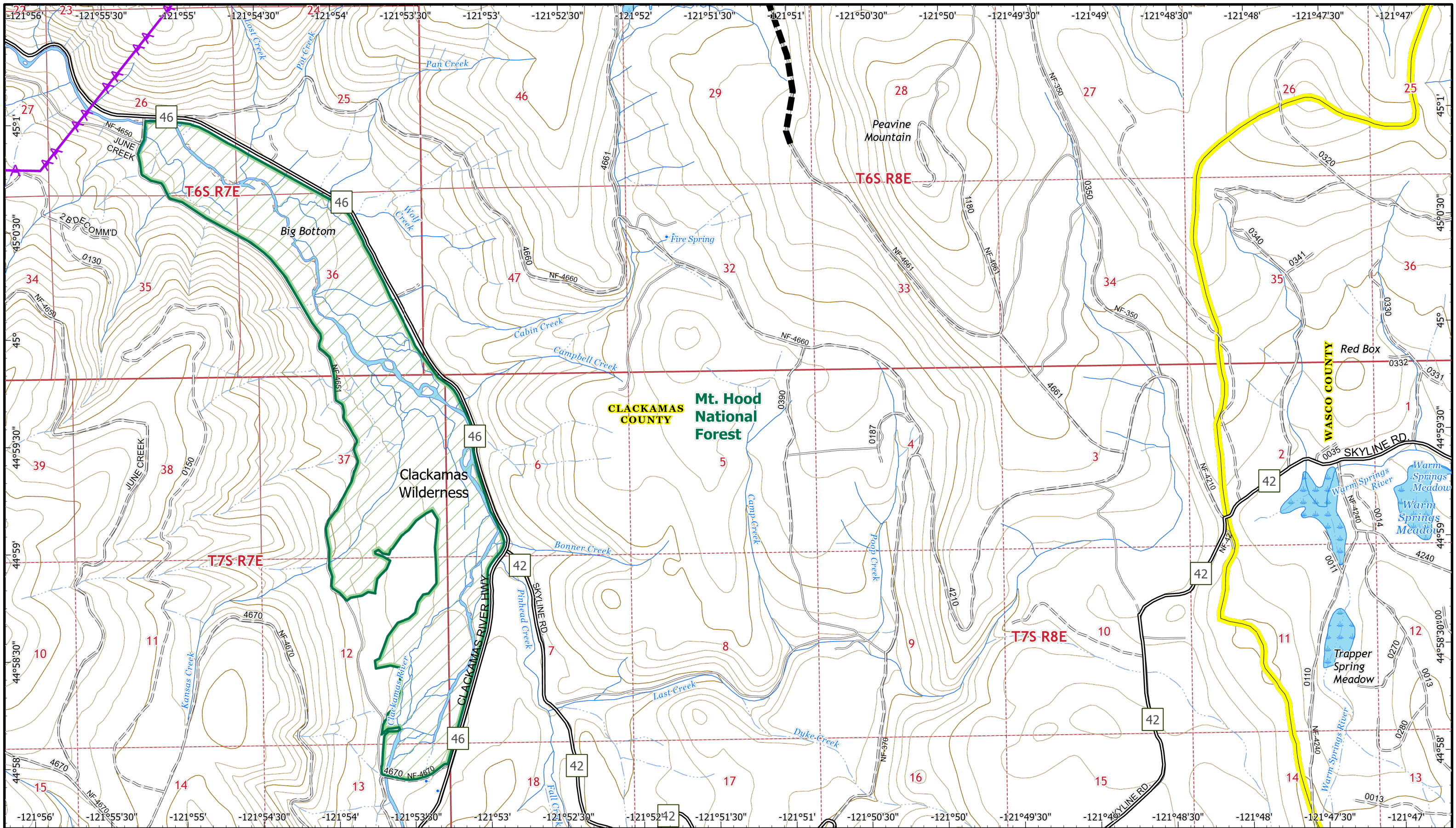


- Helispot
- ⊕ Other
- Access or Improved Road
- Road as Completed Line
- Planned Fire Line
- Aerial Hazard
- Division Break
- Uncontrolled Fire Edge
- Wildfire Daily Fire Perimeter
- Wilderness
- Administrative Forest
- Drop Point

Page 11

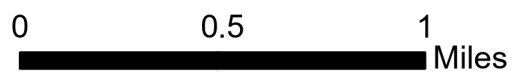
	3			
18	19	4	5	
		7	6	
17		9	8	
16	15	14	11	10





Riverside
 Incident IAP
 ORMHF-000859
 Day Operational Period 9/28/2020

Riverside GIS Acres 138,029
 9/22/2020 21:23



Scale: 1:30,000

Map Created 9/27/2020 8:47 PM by lkiesz

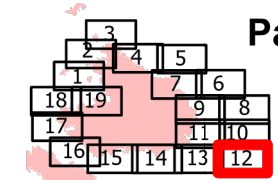


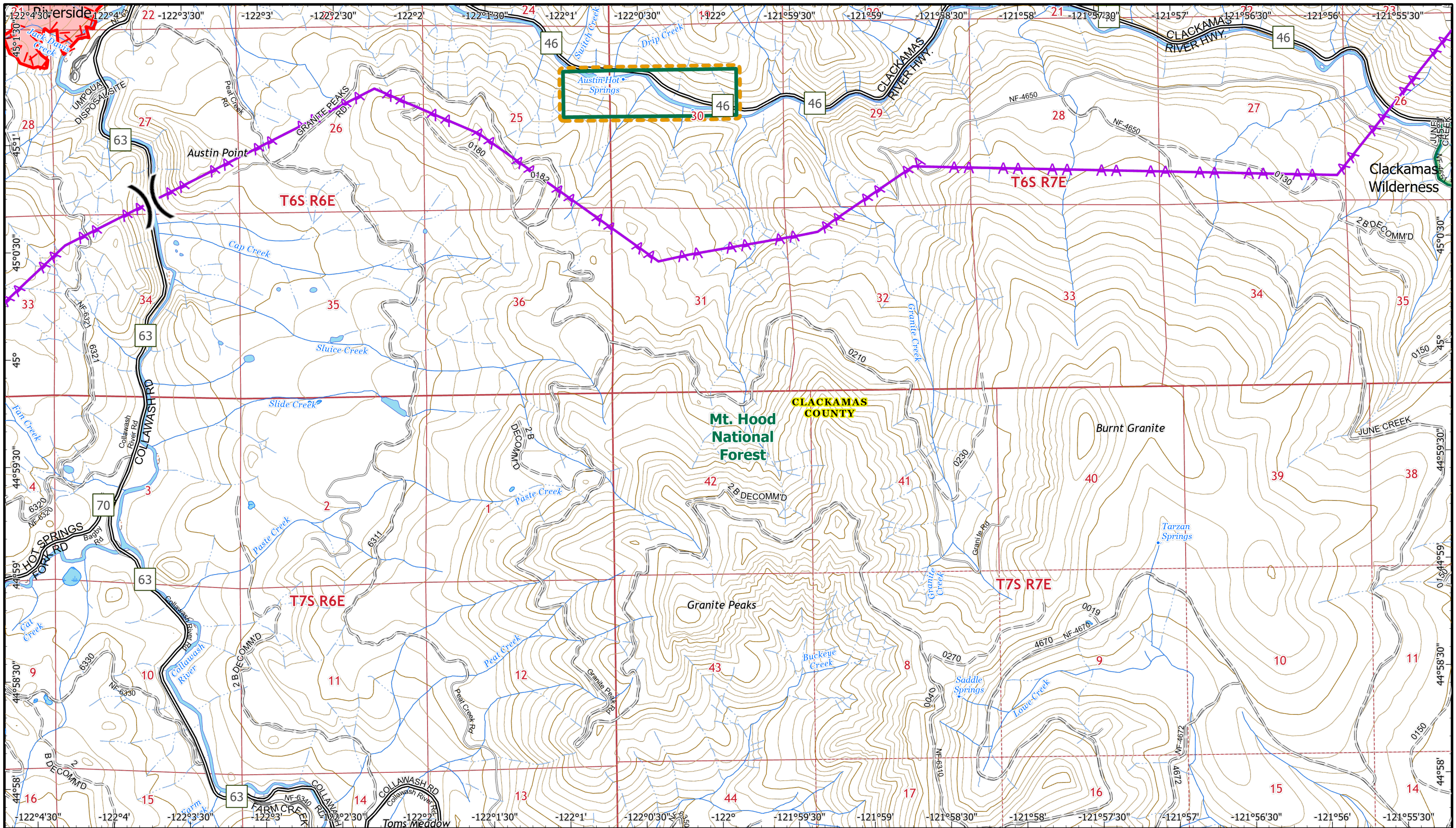
--- Planned Fire Line

AA Aerial Hazard

Wilderness

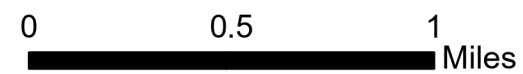
Administrative Forest





Riverside
Incident IAP
ORMHF-000859
Day Operational Period 9/28/2020

Riverside GIS Acres 138,029
 9/22/2020 21:23



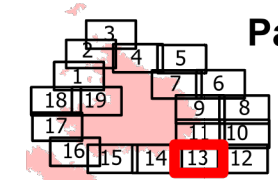
Scale: 1:30,000

Map Created 9/27/2020 8:47 PM by Ikiesz



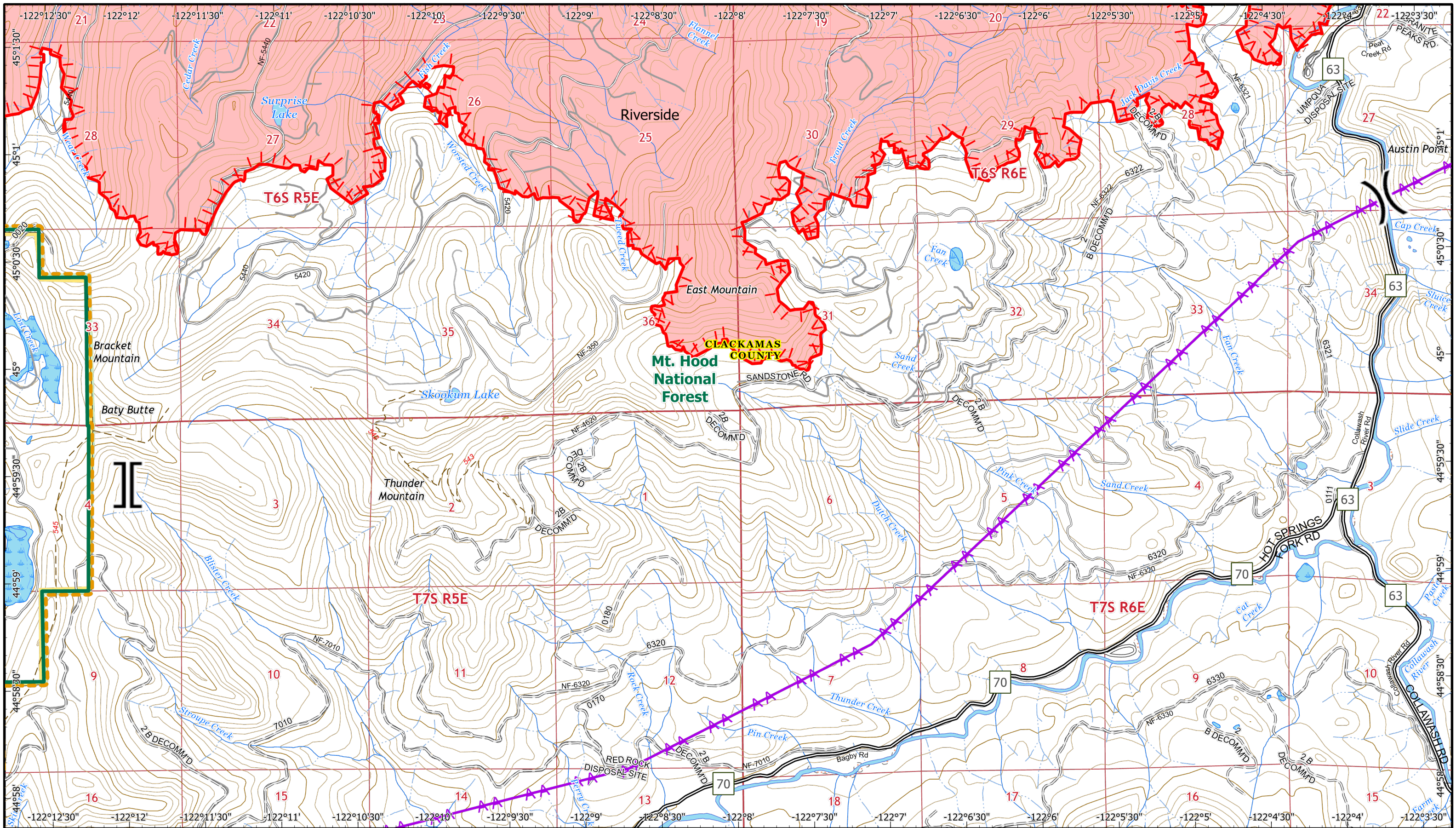
Division Break
 Aerial Hazard

- Uncontrolled Fire Edge
- Wildfire Daily Fire Perimeter
- Wilderness
- Administrative Forest



Page 13





Riverside
Incident IAP
ORMHF-000859
 Day Operational Period 9/28/2020

Riverside GIS Acres 138,029
 9/22/2020 21:23

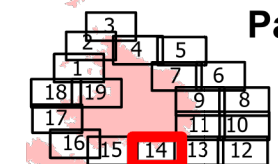
0 0.5 1 Miles
 Scale: 1:30,000

Map Created 9/27/2020 8:48 PM by lkiesz



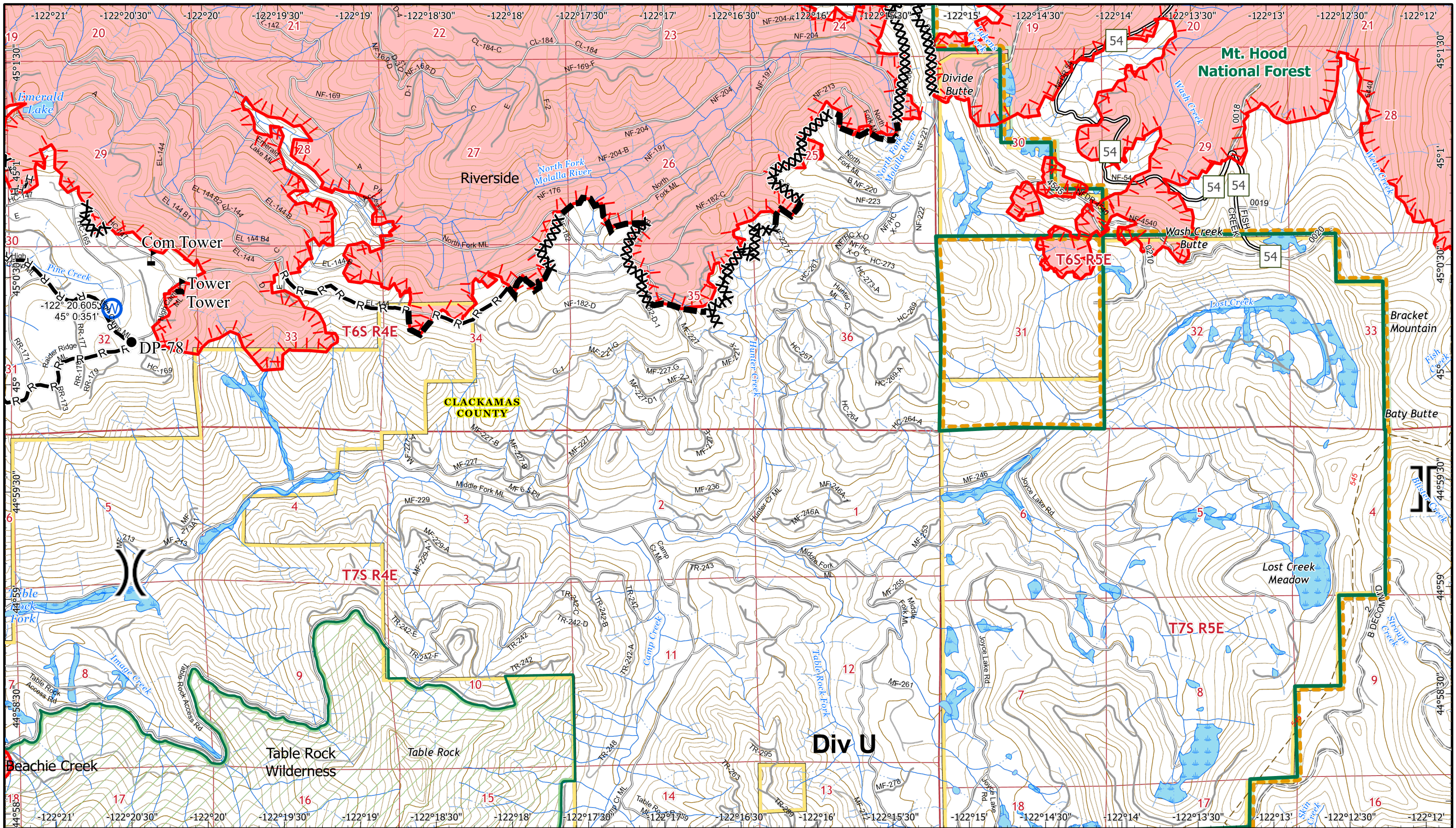
Division Break
 Branch Break

- ▲— Aerial Hazard
- Administrative Forest
- ▲— Uncontrolled Fire Edge
- ▲— Wildfire Daily Fire Perimeter
- Wilderness



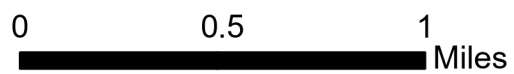
Page 14






Riverside
Incident IAP
ORMHF-000859
 Day Operational Period 9/28/2020

Riverside GIS Acres 138,029
 9/22/2020 21:23



Scale: 1:30,000

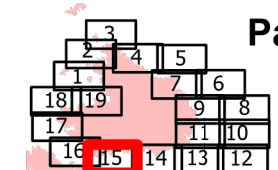
Map Created 9/27/2020 8:48 PM by lkiesz



Division Break
 Branch Break

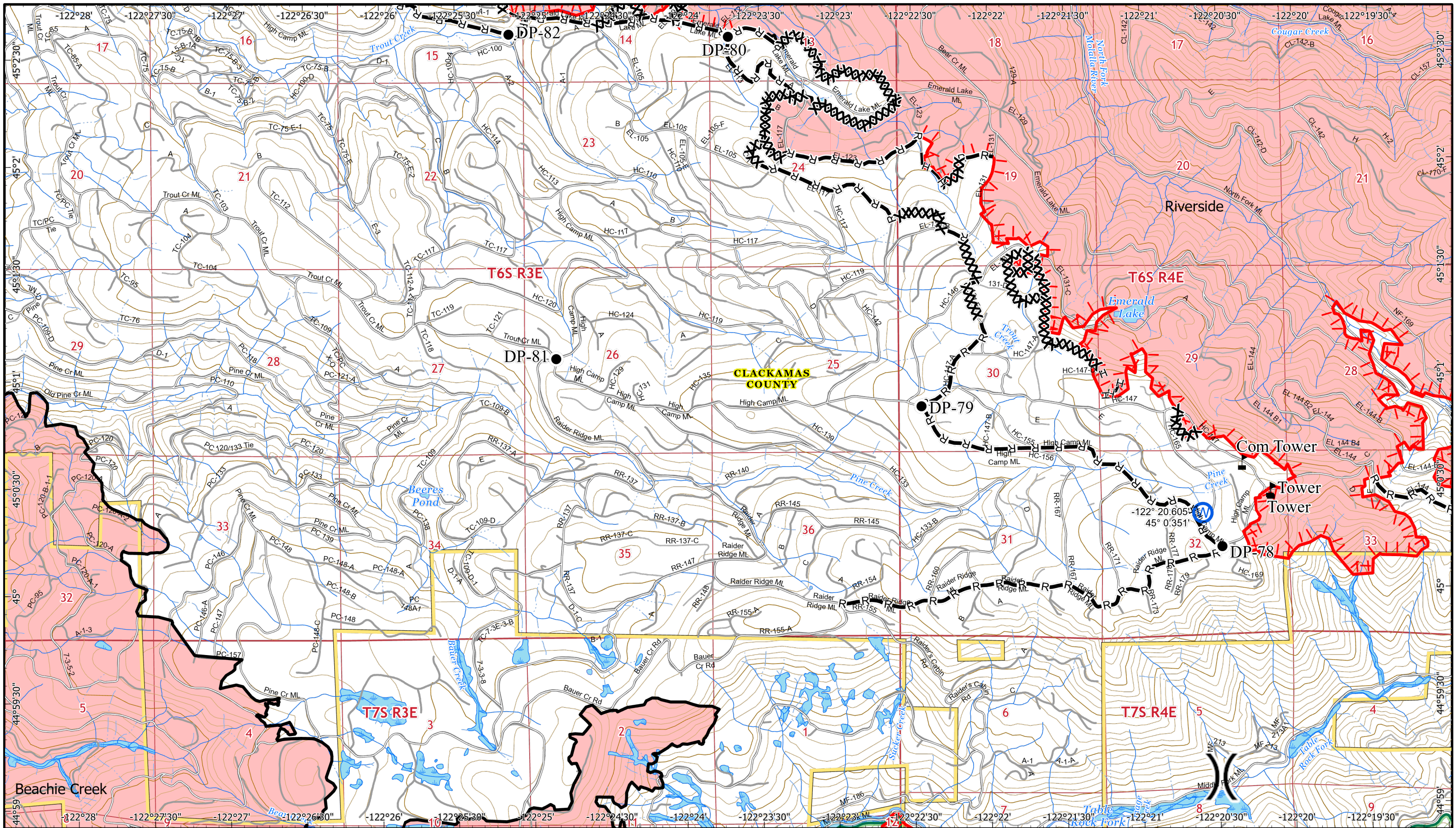
- Value at Risk
- Drop Point
- Water Source
- Road as Completed Line
- Completed Dozer Line
- Completed Hand Line
- Planned Fire Line
- Uncontrolled Fire Edge
- Wildfire Daily Fire Perimeter

- Wilderness
- Administrative Forest



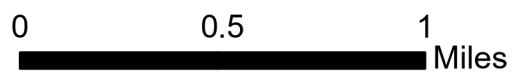
Page 15





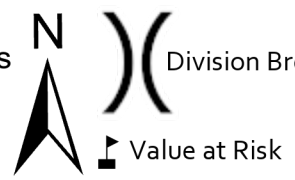
Riverside
Incident IAP
ORMHF-000859
 Day Operational Period 9/28/2020

Riverside GIS Acres 138,029
 9/22/2020 21:23



Scale: 1:30,000

Map Created 9/27/2020 8:48 PM by Ikiesz

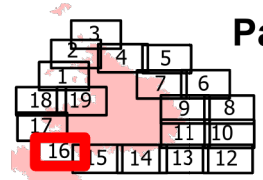


- Drop Point
- Ⓜ Water Source
- R- Road as Completed Line
- XX Completed Dozer Line
- H- Completed Hand Line

- Uncontrolled Fire Edge
- Contained Line
- Wildfire Daily Fire Perimeter
- Wilderness
- Administrative Forest

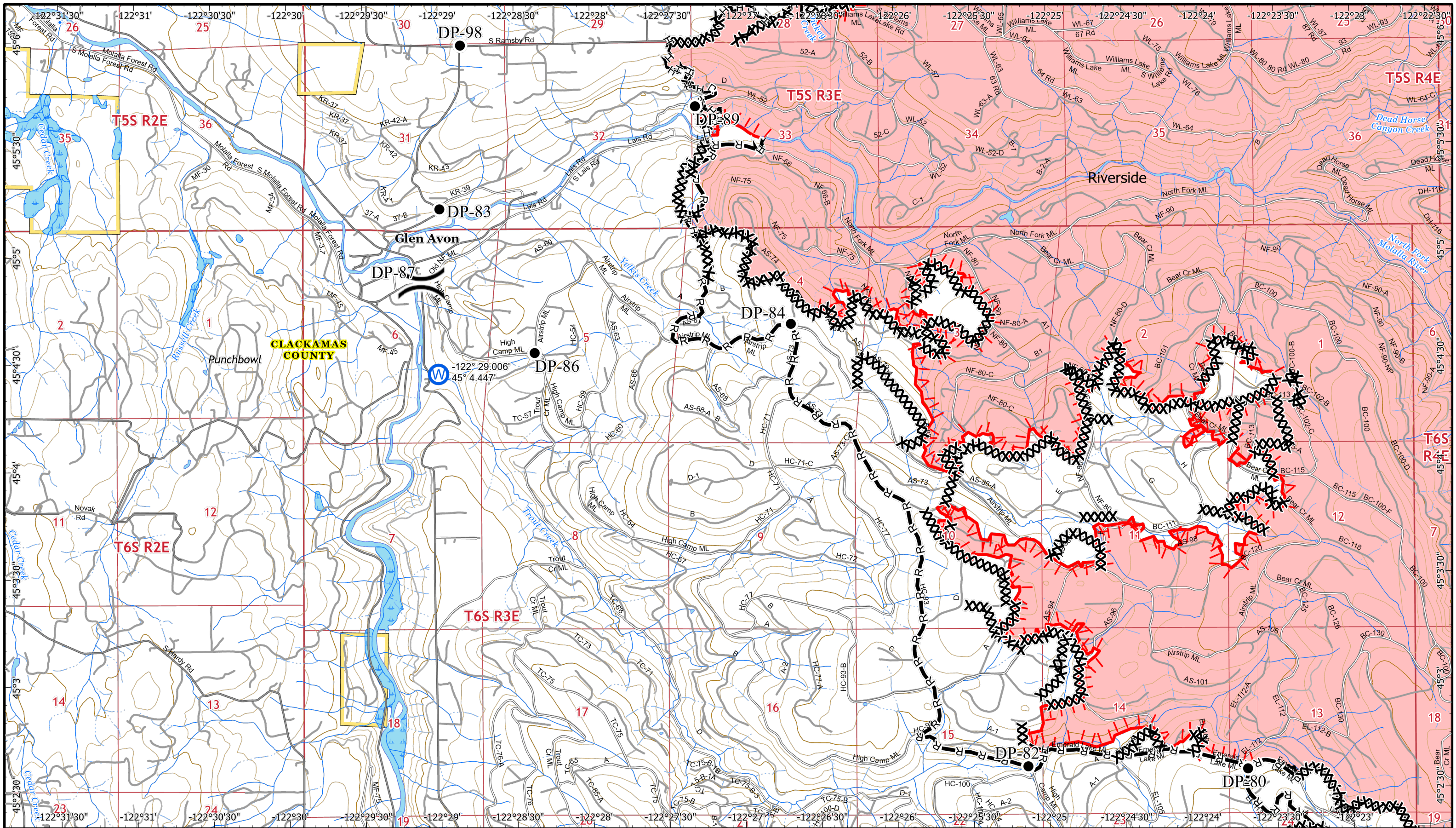
Division Break

Value at Risk



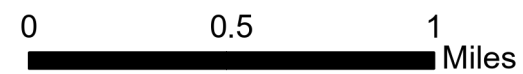
Page 16





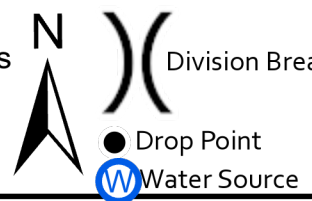
Riverside
 Incident IAP
 ORMHF-000859
 Day Operational Period 9/28/2020

Riverside GIS Acres 138,029
 9/22/2020 21:23

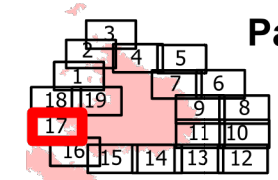


Scale: 1:30,000

Map Created 9/27/2020 8:48 PM by Ikiesz



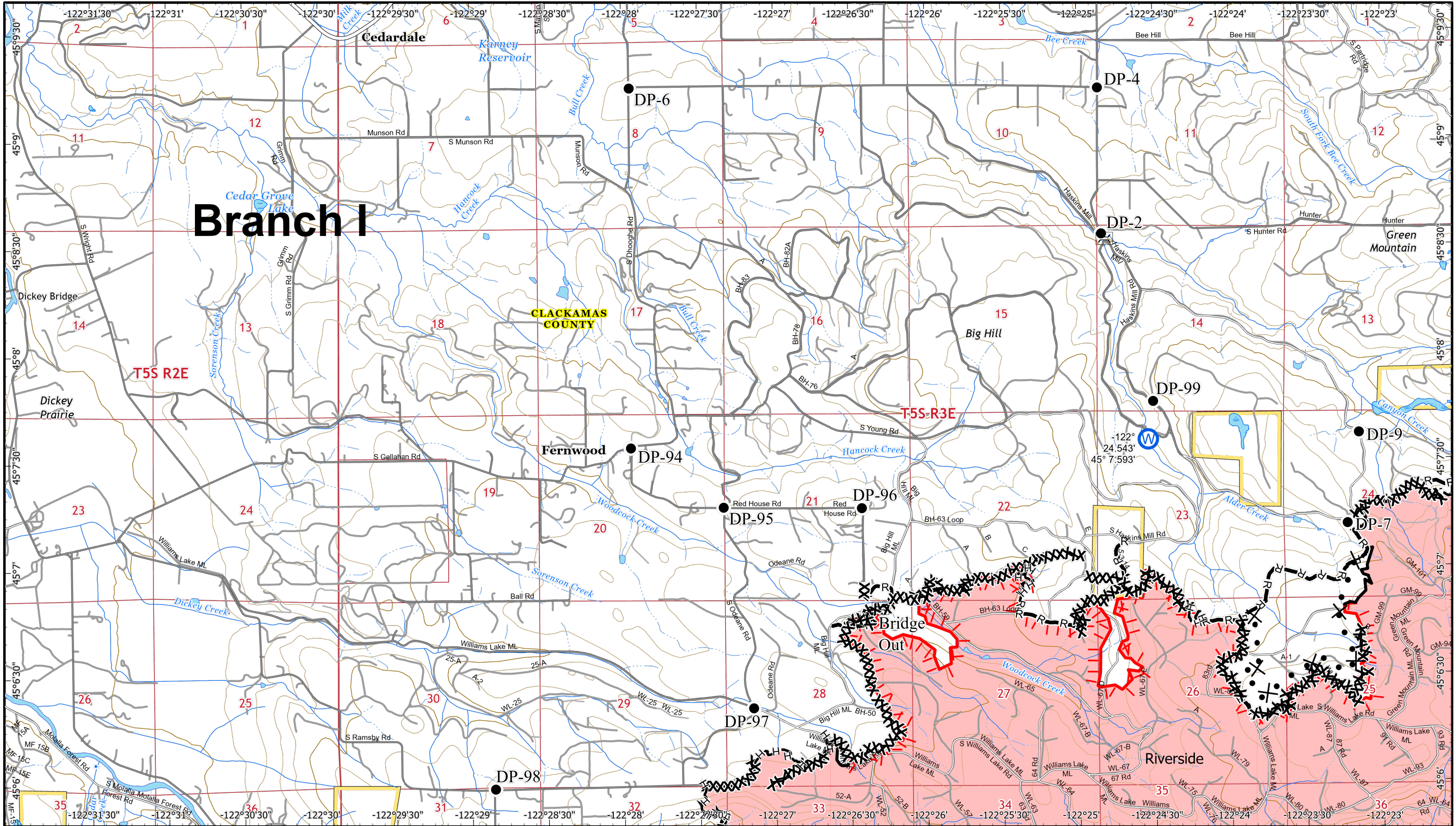
- R- Road as Completed Line
- XX Completed Dozer Line
- H- Completed Hand Line
- Uncontrolled Fire Edge
- Contained Line
- Wildfire Daily Fire Perimeter
- Wilderness
- Administrative Forest



Page 17

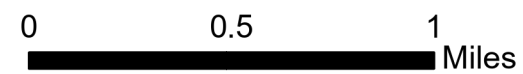


Branch I



Riverside
Incident IAP
ORMHF-000859
Day Operational Period 9/28/2020

Riverside GIS Acres 138,029
9/22/2020 21:23

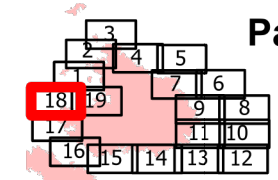


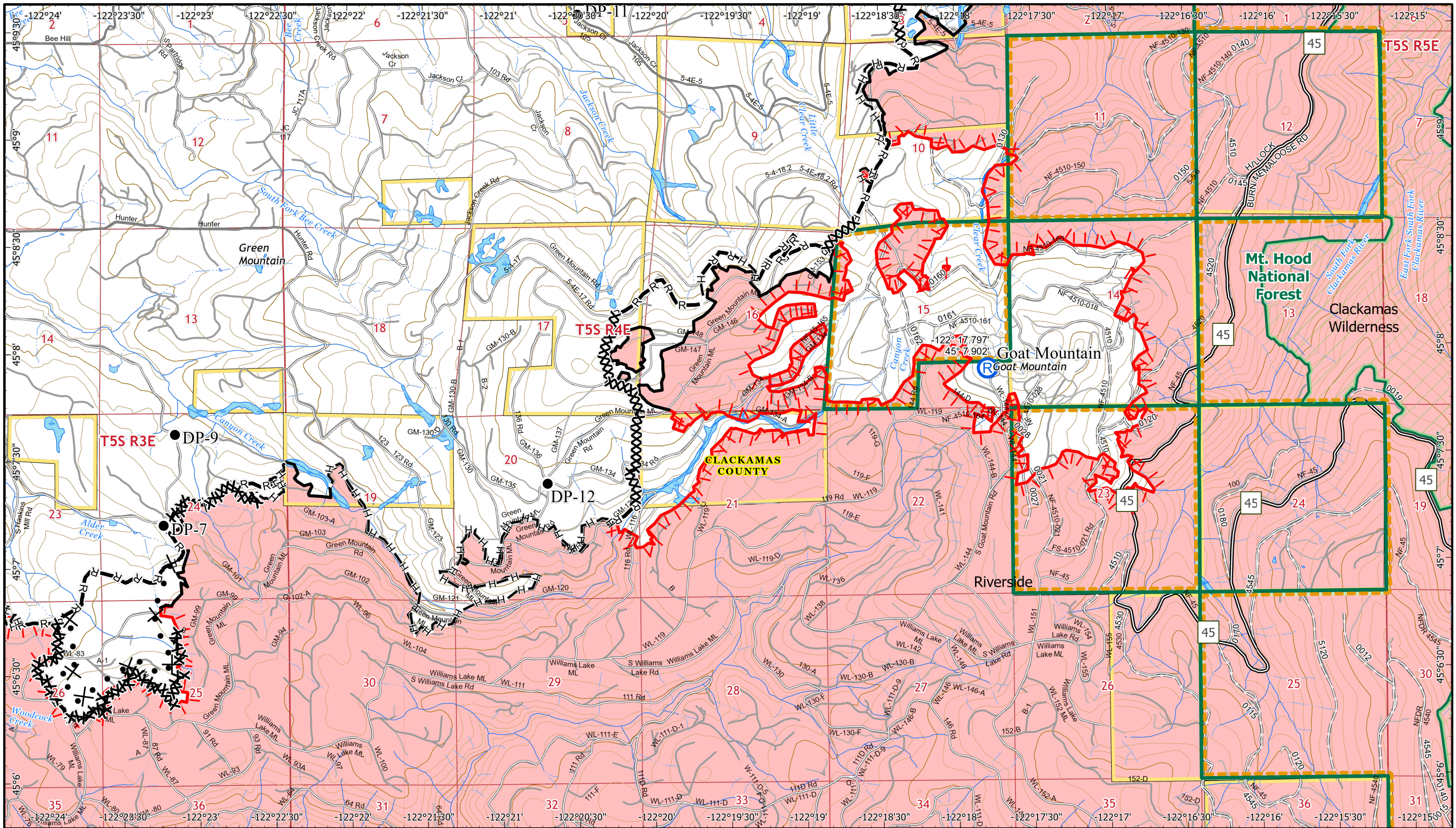
Scale: 1:30,000

Map Created 9/27/2020 8:49 PM by Ikiesz



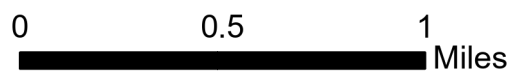
- Bridge
- Drop Point
- Water Source
- Road as Completed Line
- Line Break Completed
- Completed Dozer Line
- Completed Hand Line
- Proposed Dozer Line
- Uncontrolled Fire Edge
- Contained Line
- Wildfire Daily Fire Perimeter
- Wilderness
- Administrative Forest





Riverside
Incident IAP
ORMHF-000859
 Day Operational Period 9/28/2020

Riverside GIS Acres 138,029
 9/22/2020 21:23



Scale: 1:30,000

Map Created 9/27/2020 8:49 PM by Ikiesz

- N
- Drop Point
- Repeater
- Road as Completed Line
- Line Break Completed

- Completed Dozer Line
- Completed Hand Line
- Proposed Dozer Line
- Uncontrolled Fire Edge
- Contained Line
- Wildfire Daily Fire Perimeter
- Wilderness
- Administrative Forest

