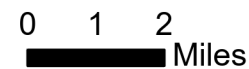


**Riverside
IAP Page Index
ORMHF-000859**

GIS Acres 138,054
10/03/2020 2010



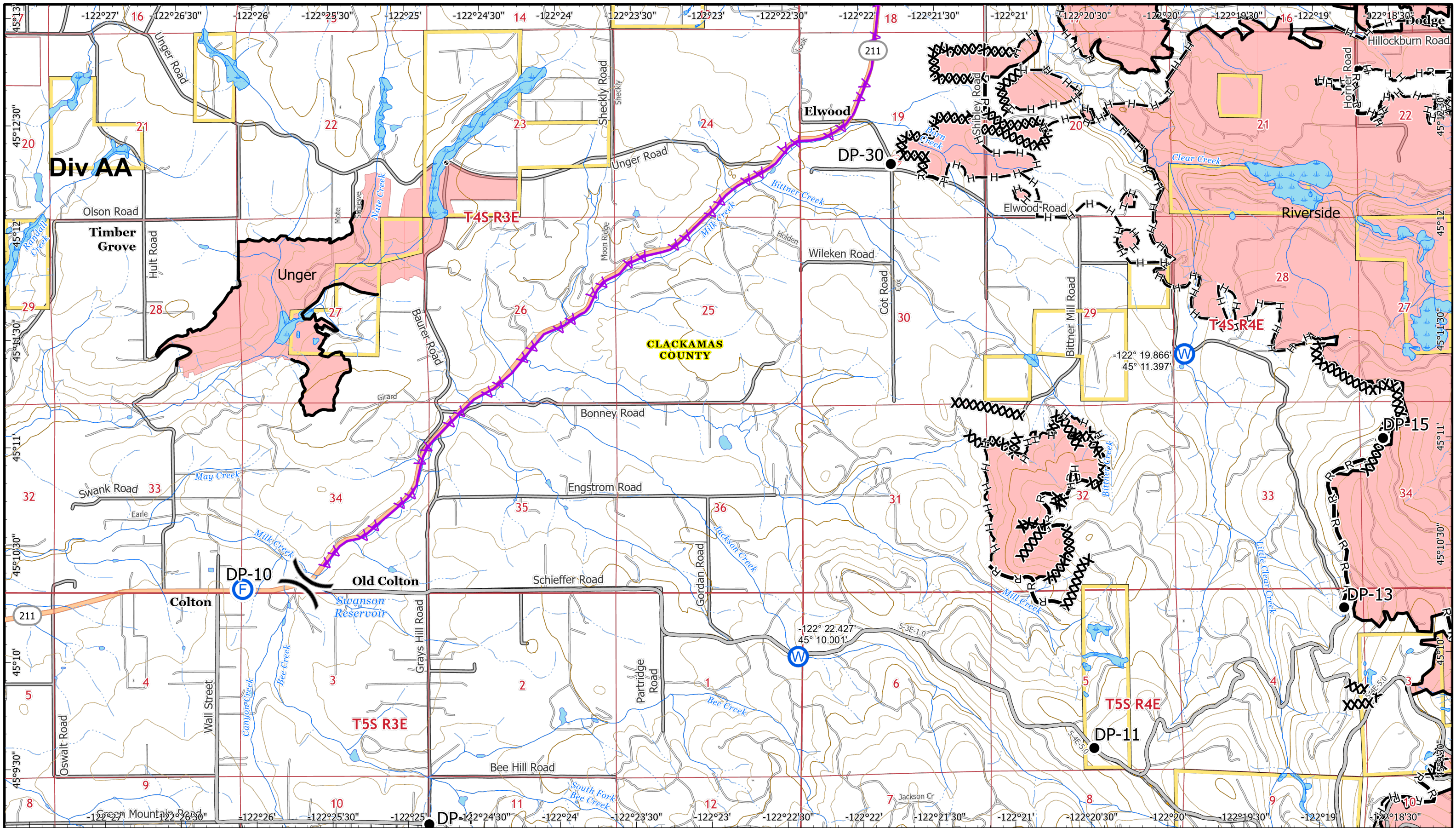
Map Created 10/4/2020 9:22 PM by Ikiesz



- | | | | | | |
|--|------------------------------|--|----------------------|--|------------------------|
| | Division Break | | Completed Plow Line | | Completed Hand Line |
| | Access or Improved Road | | Proposed Dozer Line | | Planned Fire Line |
| | UAS Launch and Recovery Zone | | Other | | Uncontrolled Fire Edge |
| | Road as Completed Line | | Completed Dozer Line | | Contained Line |
| | Line Break Completed | | | | |
| | Branch Break | | | | |

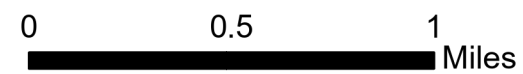


Day Operational Period 10/5/2020



Riverside
Incident IAP
 ORMHF-000859
 Day Operational Period 10/5/2020

Riverside GIS Acres 138,054
 10/03/2020 2010



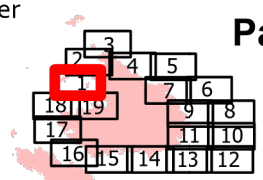
Scale: 1:30,000

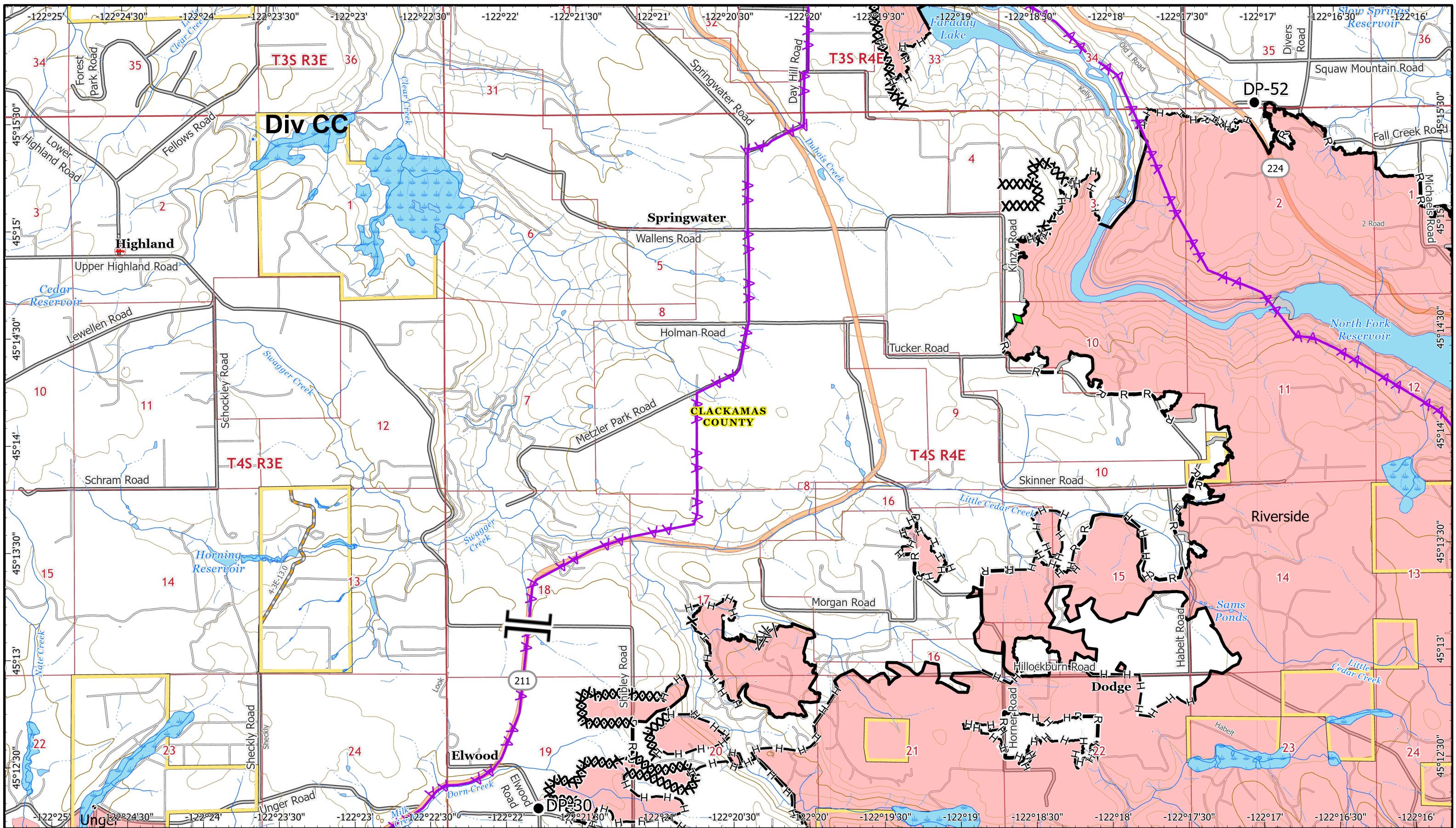
Map Created 10/4/2020 9:11 PM by lkiesz



- () Division Break
- Drop Point
- ⬆ Line Break Completed
- ⊞ Completed Dozer Line
- ⊞ Completed Hand Line
- ⊞ Branch Break
- ⊞ Road as Completed Line
- ⊞ Contained Line
- ⊞ Fire Station
- ⊞ Water Source
- ⊞ Access or Improved Road
- ⊞ Aerial Hazard
- ⊞ Wildfire Daily Fire Perimeter
- ⊞ Wilderness
- ⊞ Administrative Forest

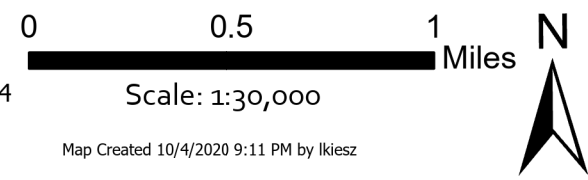
Page 1



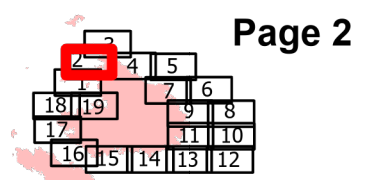


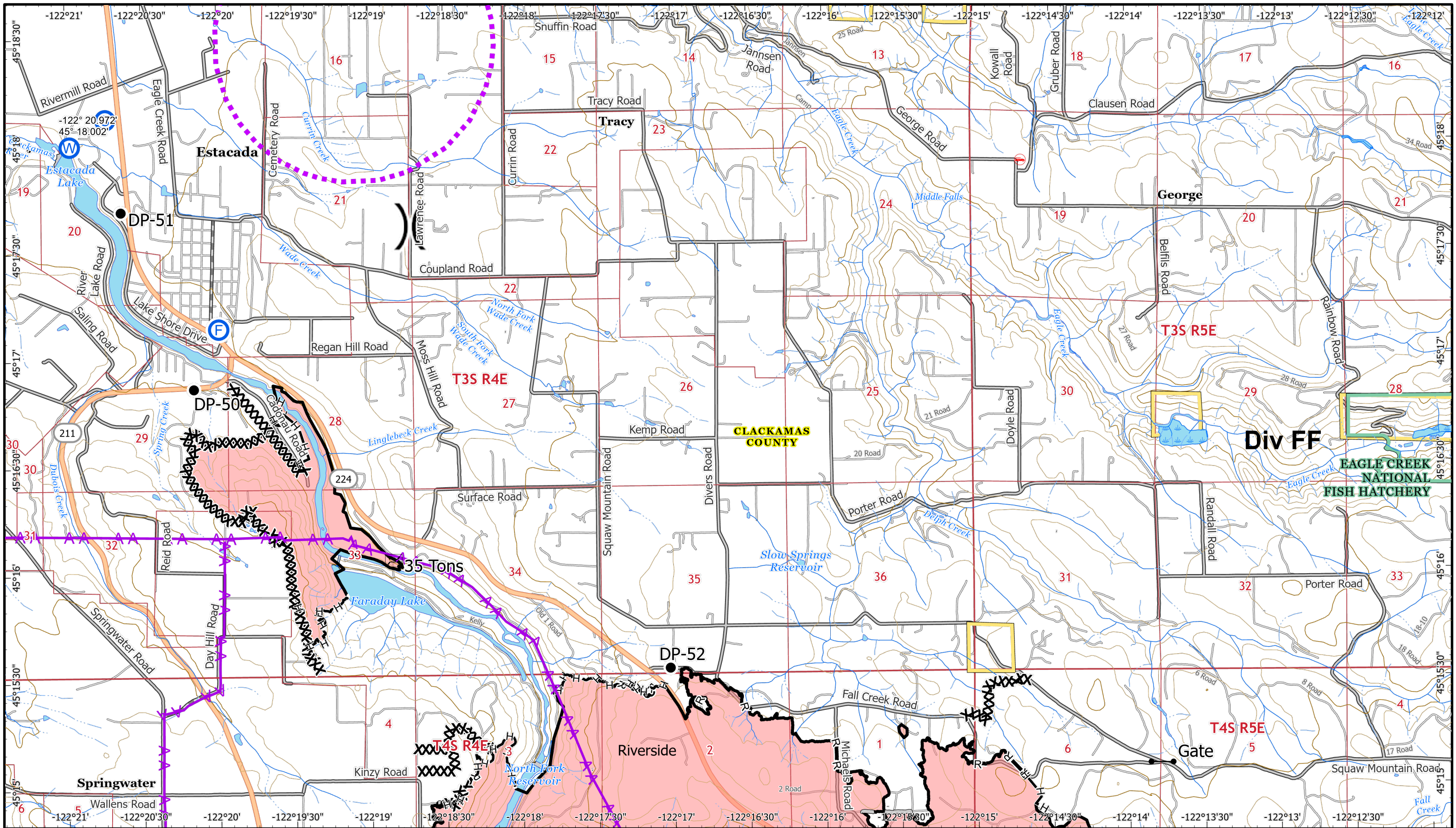
Riverside
Incident IAP
ORMHF-000859
Day Operational Period 10/5/2020

Riverside GIS Acres 138,054
 10/03/2020 2010



- Access or Improved Road
- R— Road as Completed Line
- ^ Line Break Completed
- XX Completed Dozer Line
- H— Completed Hand Line
- ◆ Completed Plow Line
- Contained Line
- Wilderness
- Administrative Forest
- Wildfire Daily Fire Perimeter
- Aerial Hazard





Riverside
Incident IAP
 ORMHF-000859
 Day Operational Period 10/5/2020

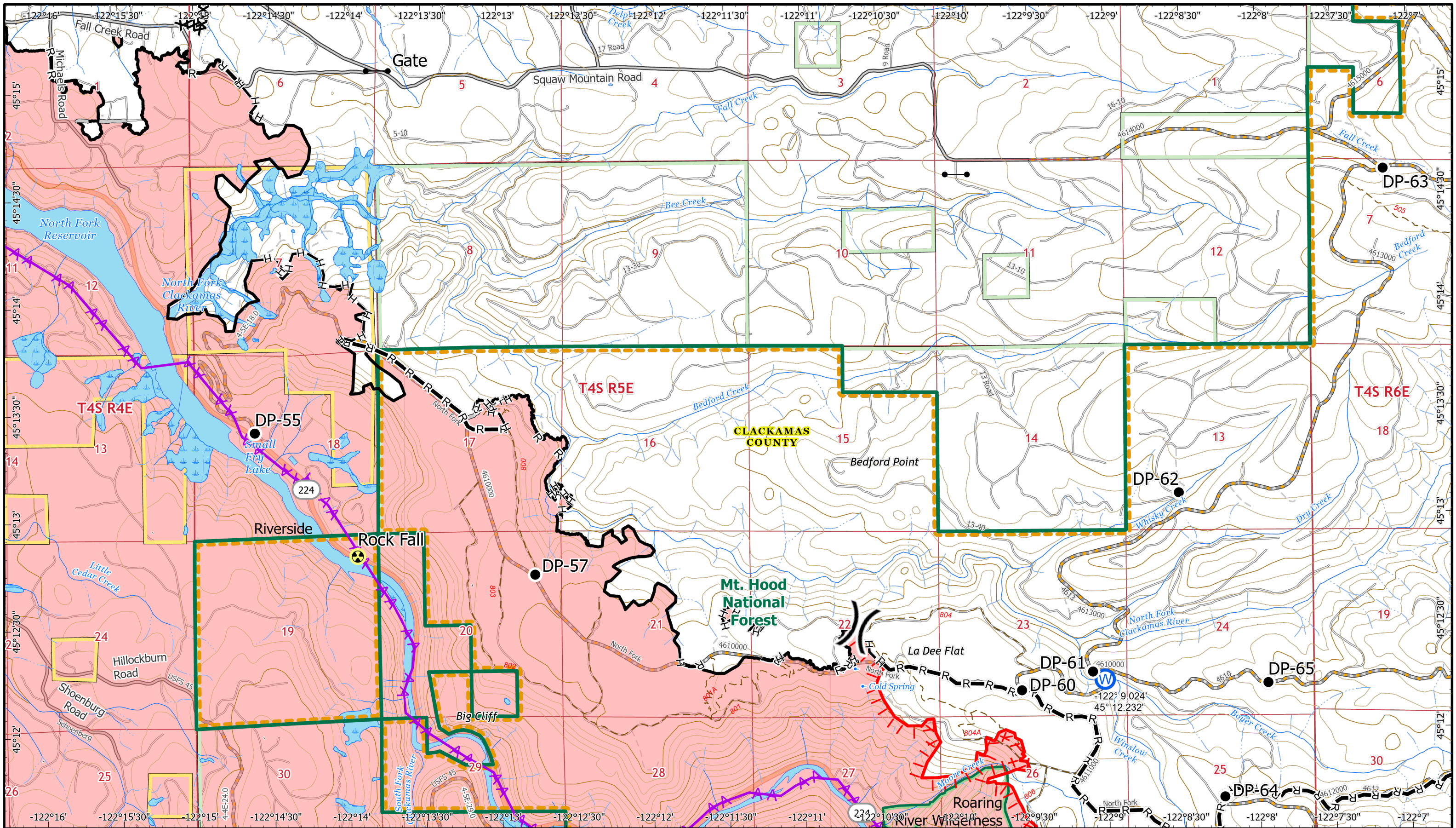
Riverside GIS Acres 138,054
 10/03/2020 2010



- Division Break
- Staging Area
- Water Source
- Completed Hand Line
- Aerial Hazard
- Contained Line
- Access or Improved Road
- UAS Launch and Recovery Zone
- Wilderness
- Bridge
- Road as Completed Line
- Administrative Forest
- Drop Point
- Fire Station
- Completed Dozer Line
- Gate
- Wildfire Daily Fire Perimeter

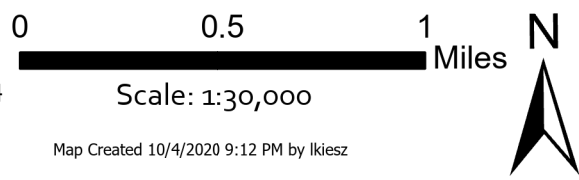
Page 3



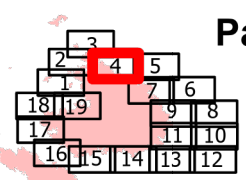


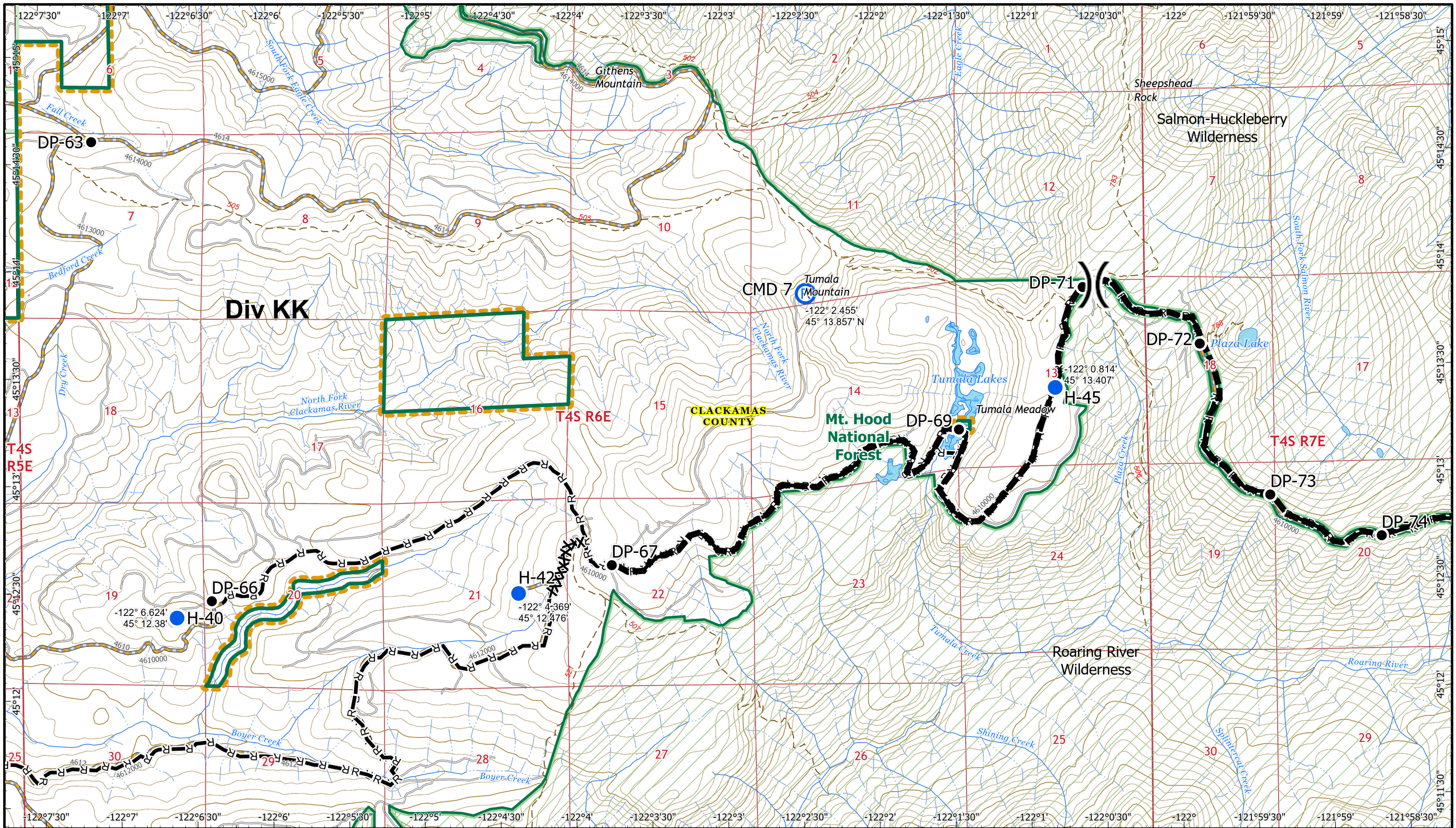
Riverside
Incident IAP
ORMHF-000859
Day Operational Period 10/5/2020

Riverside GIS Acres 138,054
 10/03/2020 2010



- () Division Break
- Hazard
- Drop Point
- Gate
- Water Source
- Access or Improved Road
- R— Road as Completed Line
- XX Completed Dozer Line
- H— Completed Hand Line
- Aerial Hazard
- Uncontrolled Fire Edge
- Contained Line
- Wildfire Daily Fire Perimeter
- Wilderness
- Administrative Forest





Riverside
 Incident IAP
 ORMHF-000859
 Day Operational Period 10/5/2020

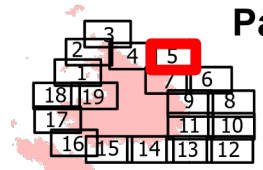
Riverside GIS Acres 138,054
 10/03/2020 2010

0 0.5 1 Miles
 Scale: 1:30,000

Map Created 10/4/2020 9:12 PM by Ikiesz

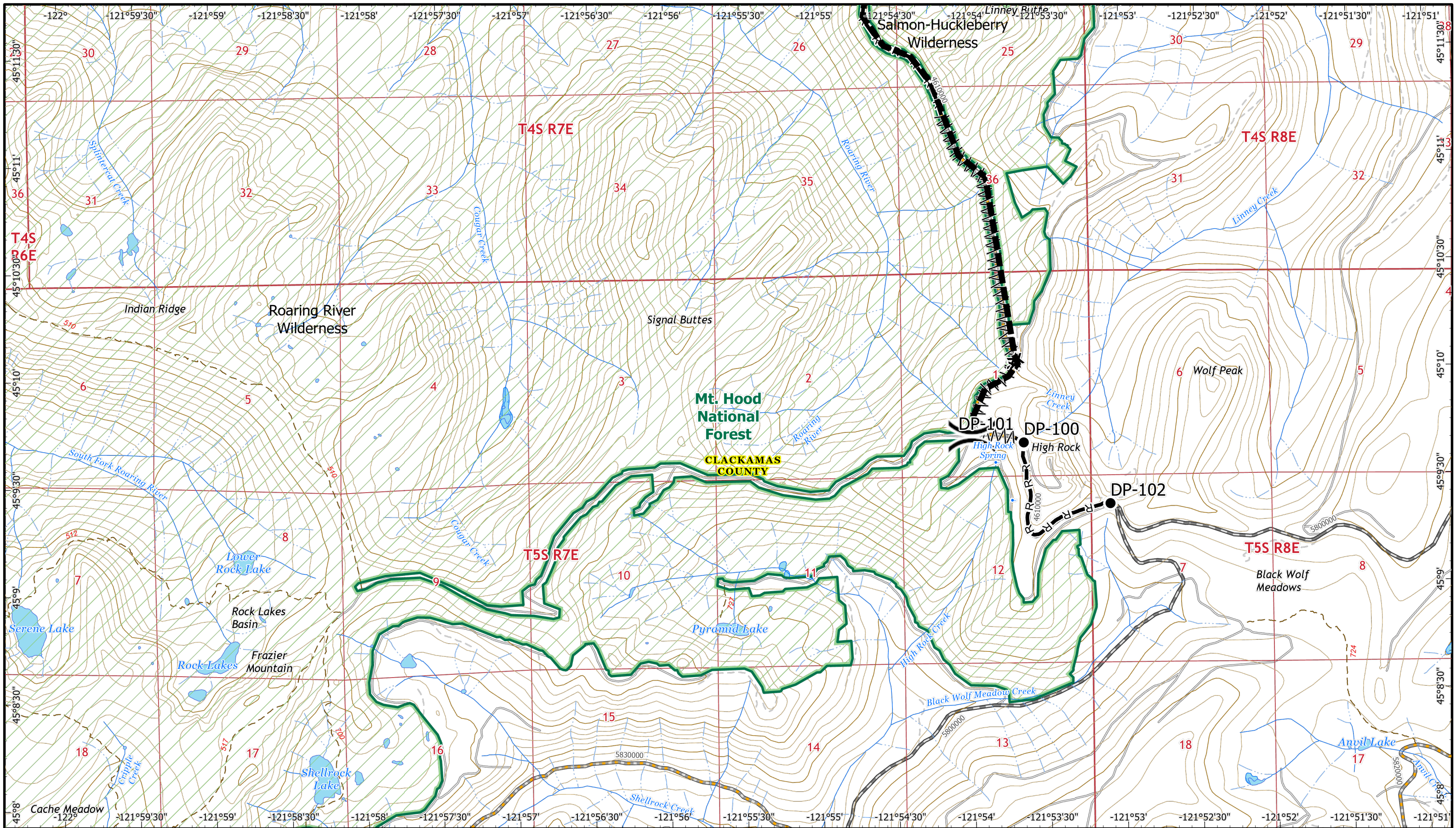


- () Division Break
- Helispot
- Repeater
- R-R Road as Completed Line
- Drop Point
- Planned Fire Line
- ▭ Wilderness
- ▭ Administrative Forest
- xx Completed Dozer Line



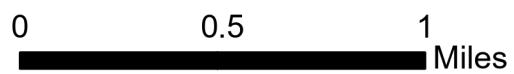
Page 5





Riverside
 Incident IAP
 ORMHF-000859
 Day Operational Period 10/5/2020

Riverside GIS Acres 138,054
 10/03/2020 2010



Scale: 1:30,000

Map Created 10/4/2020 9:12 PM by lkiesz



) Division Break

• Drop Point

Λ Line Break Completed

xx Completed Dozer Line

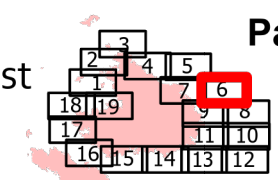
■ Planned Fire Line

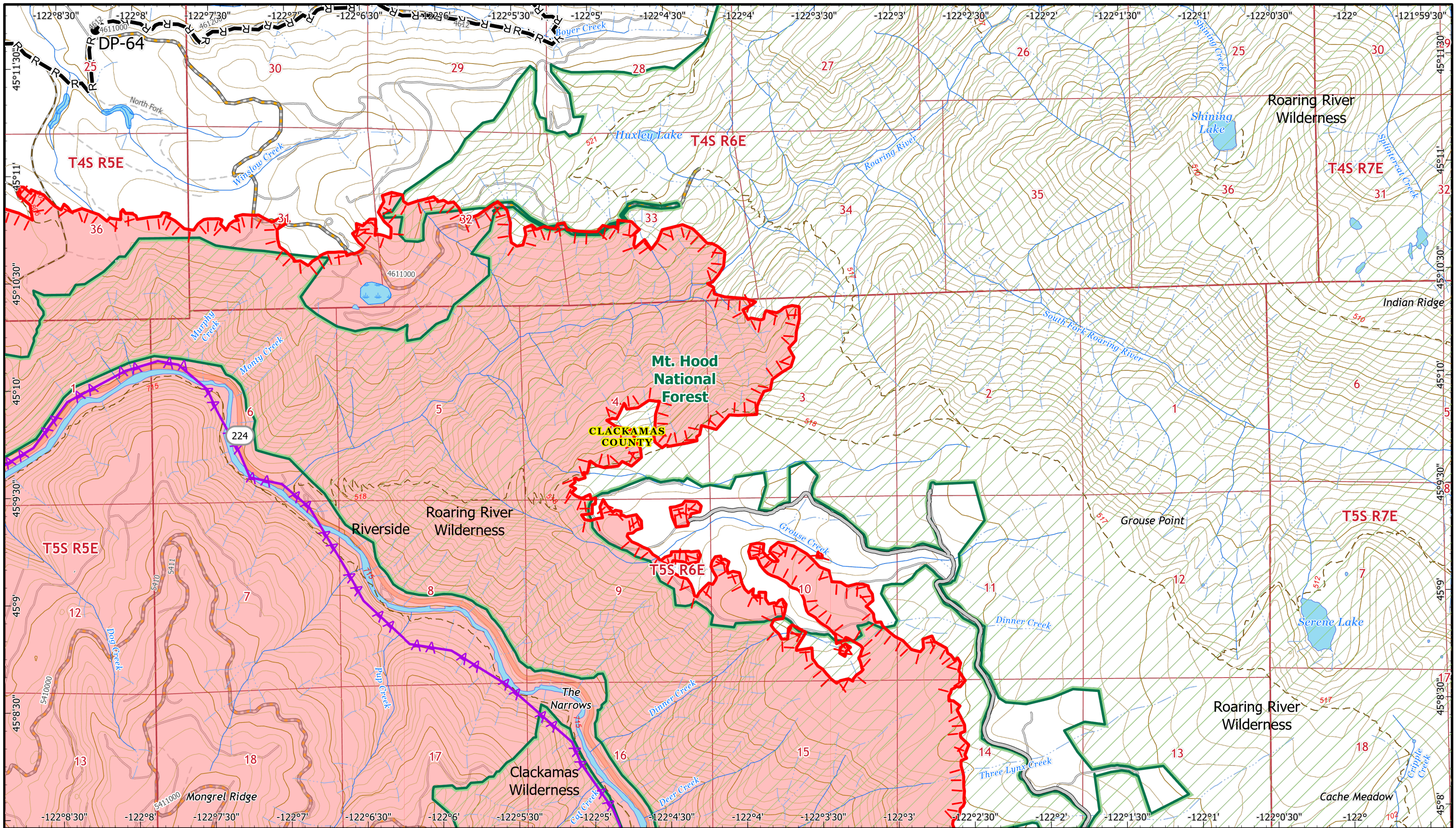
R-R Road as Completed Line

▭ Wilderness

▬ Administrative Forest

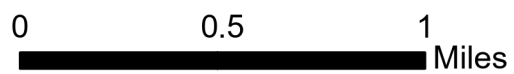
Page 6





Riverside
Incident IAP
ORMHF-000859
 Day Operational Period 10/5/2020

Riverside GIS Acres 138,054
 10/03/2020 2010

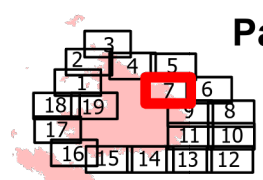


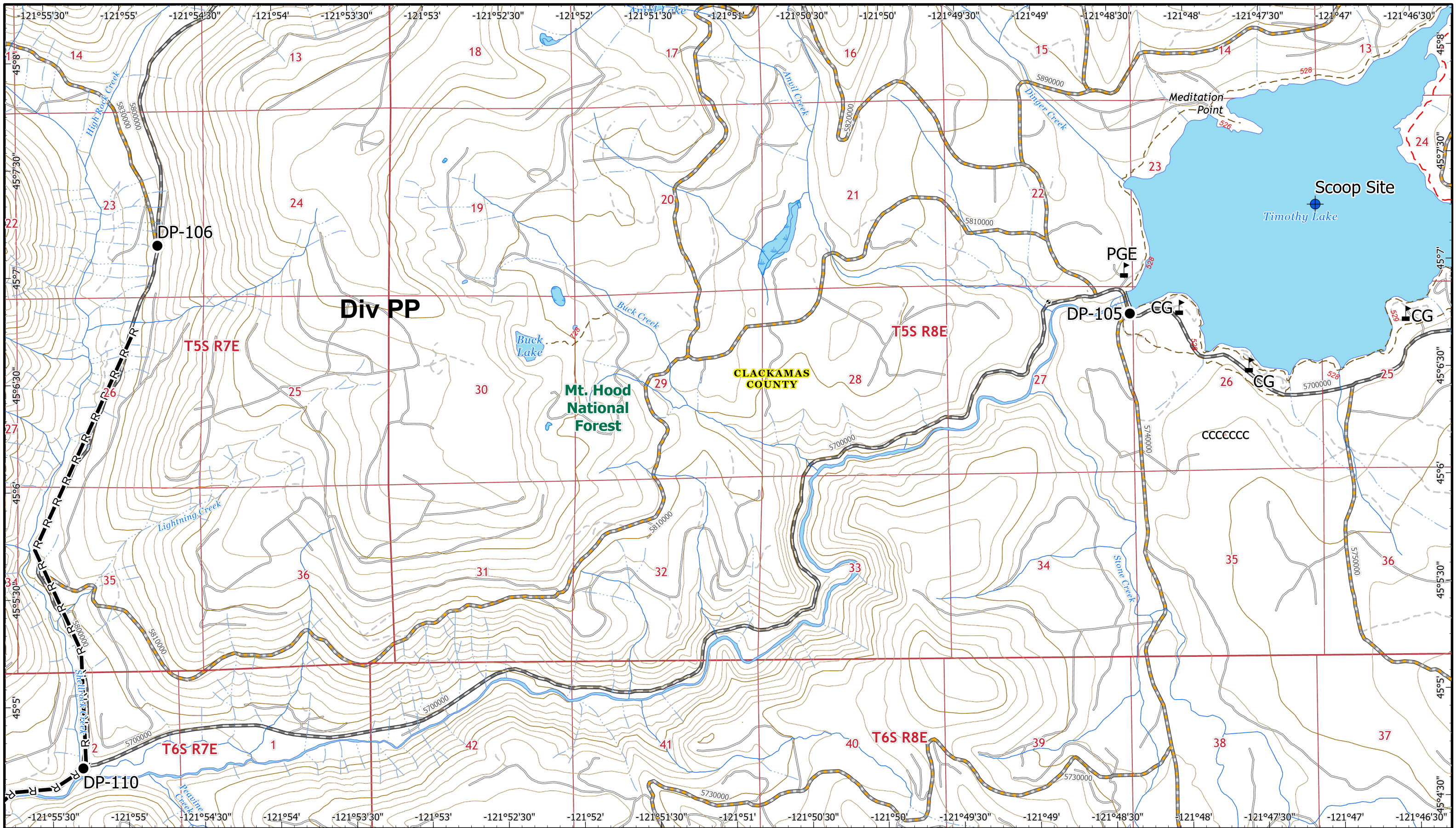
Scale: 1:30,000

Map Created 10/4/2020 9:12 PM by lkiesz



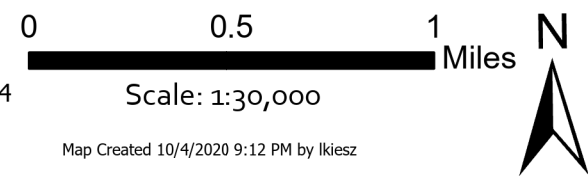
- Drop Point
- Helispot
- Access or Improved Road
- R— Road as Completed Line
- Aerial Hazard
- Uncontrolled Fire Edge
- Wildfire Daily Fire Perimeter
- Wilderness
- Administrative Forest





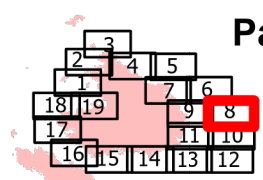
Riverside
 Incident IAP
 ORMHF-000859
 Day Operational Period 10/5/2020

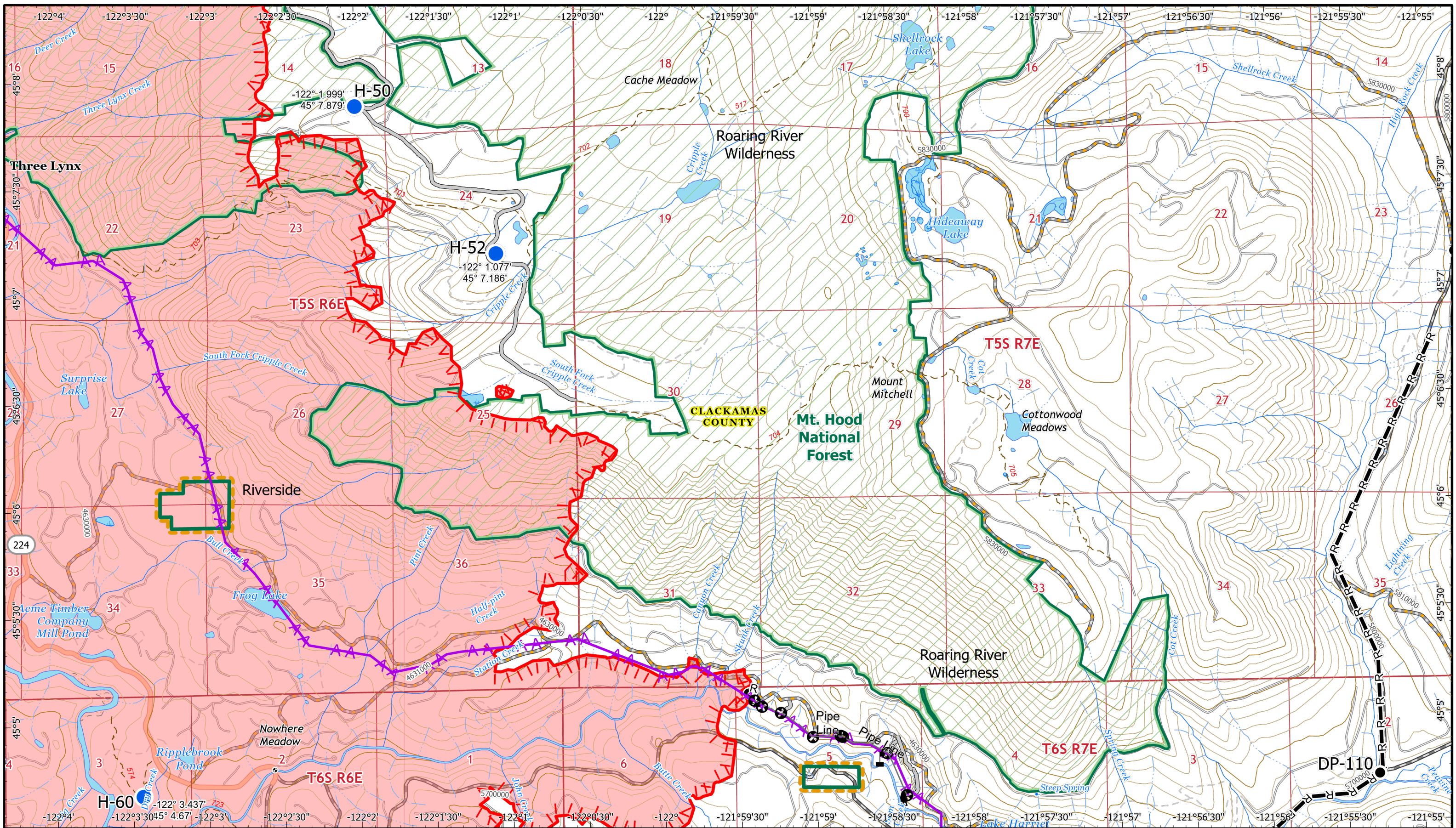
Riverside GIS Acres 138,054
 10/03/2020 2010



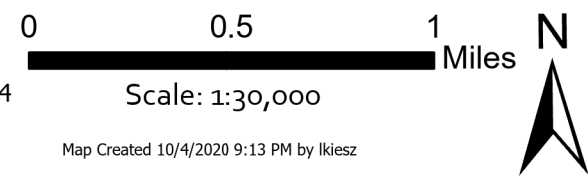
- Value at Risk
- Dip Site
- Drop Point
- R- Road as Completed Line

- Wildfire Daily Fire Perimeter
- Wilderness
- Administrative Forest



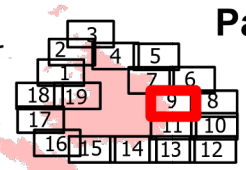


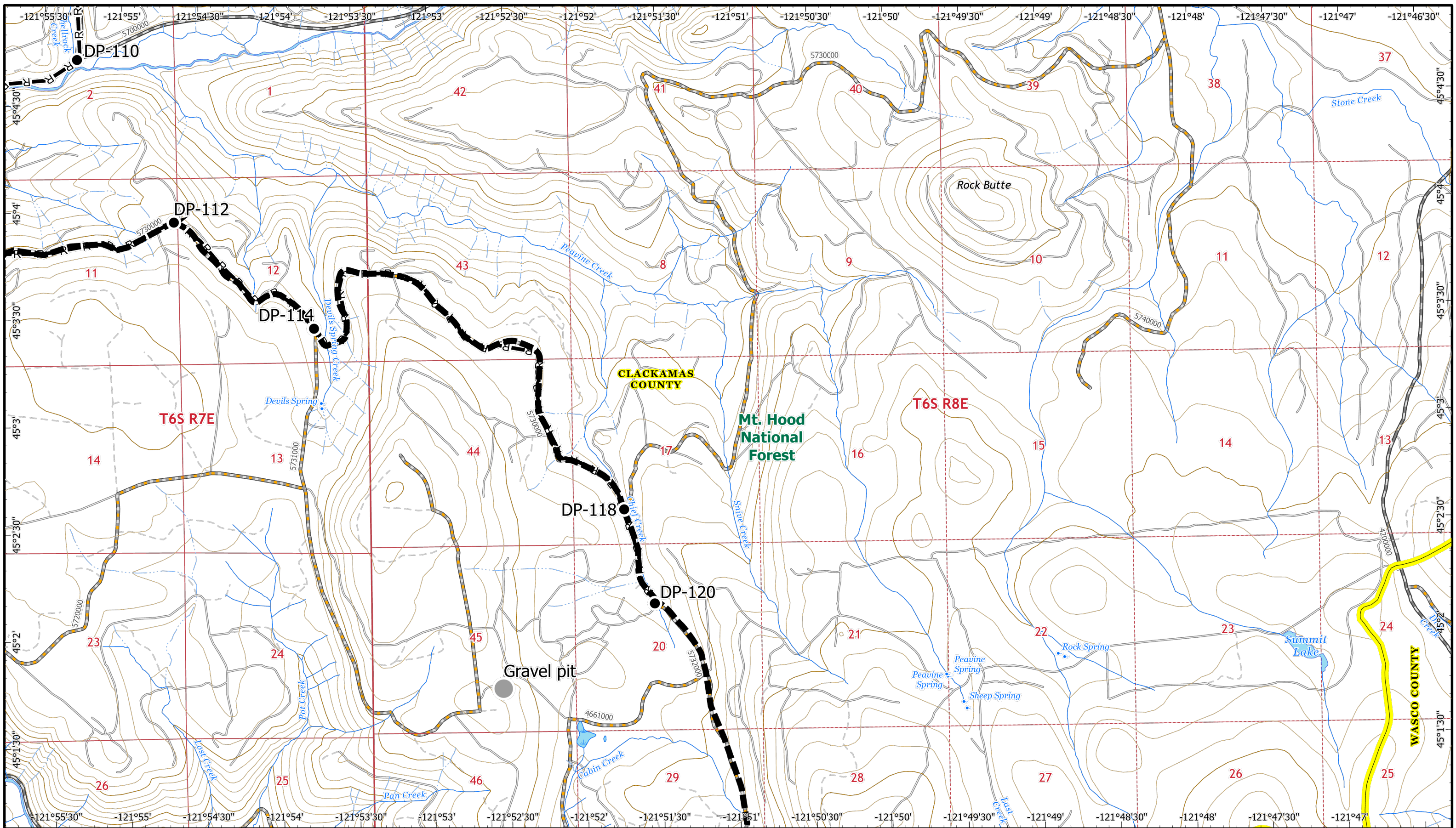
Riverside GIS Acres 138,054
 10/03/2020 2010



Map Created 10/4/2020 9:13 PM by lkiesz

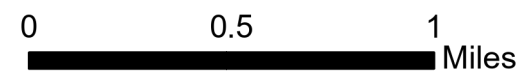
- Value at Risk
- Drop Point
- Helispot
- Access or Improved Road
- Road as Completed Line
- Planned Fire Line
- Aerial Hazard
- Other
- Uncontrolled Fire Edge
- Wildfire Daily Fire Perimeter
- Wilderness
- Administrative Forest





Riverside
 Incident IAP
 ORMHF-000859
 Day Operational Period 10/5/2020

Riverside GIS Acres 138,054
 10/03/2020 2010

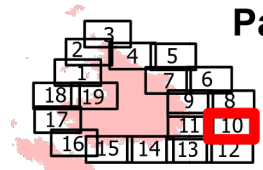


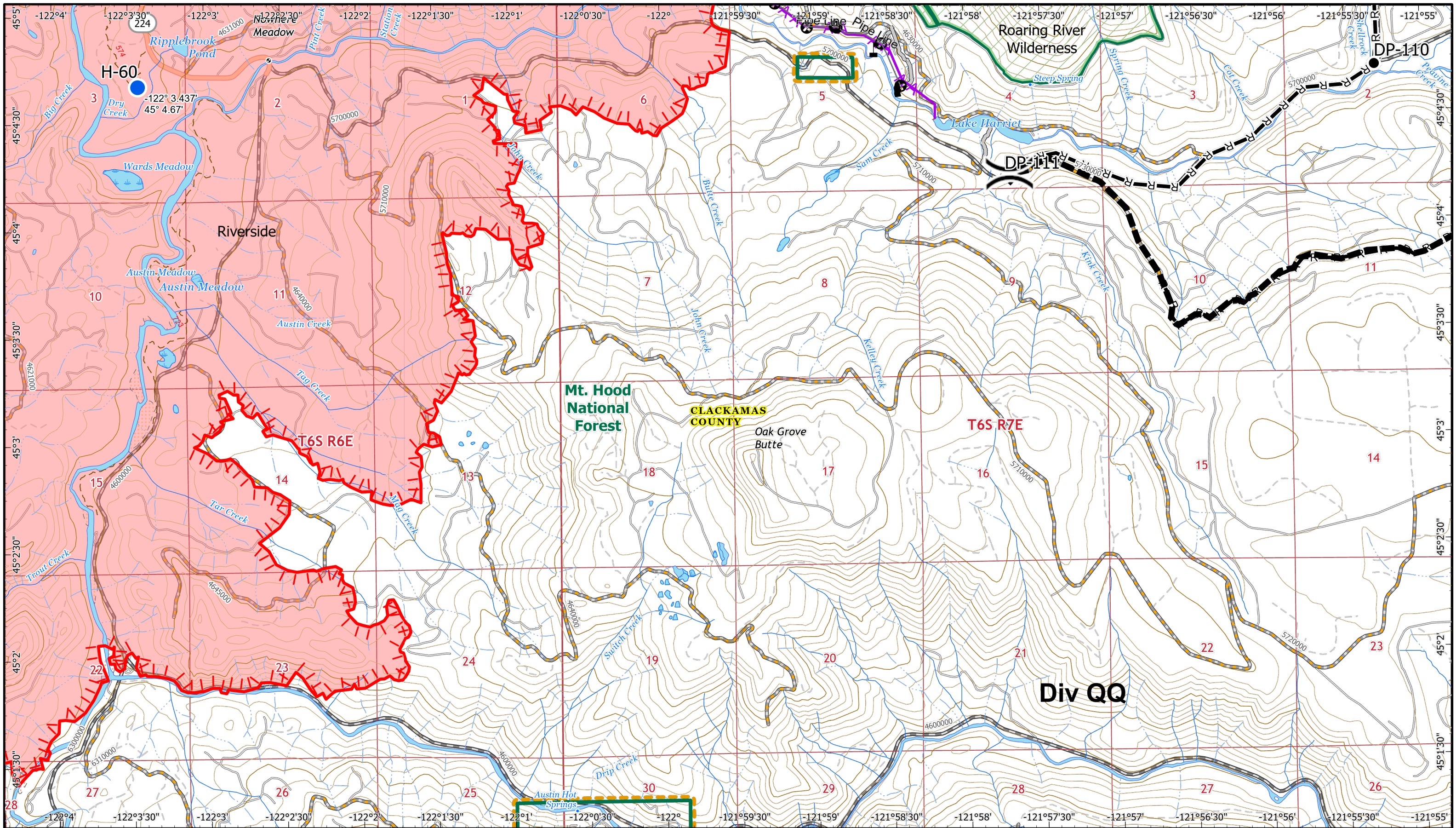
Scale: 1:30,000

Map Created 10/4/2020 9:13 PM by Ikiesz




- Drop Point
- Other
- Road as Completed Line
- ▬ Planned Fire Line
- ▭ Wilderness
- ▭ Administrative Forest





Riverside
Incident IAP
ORMHF-000859
 Day Operational Period 10/5/2020

Riverside GIS Acres 138,054
 10/03/2020 2010



Scale: 1:30,000

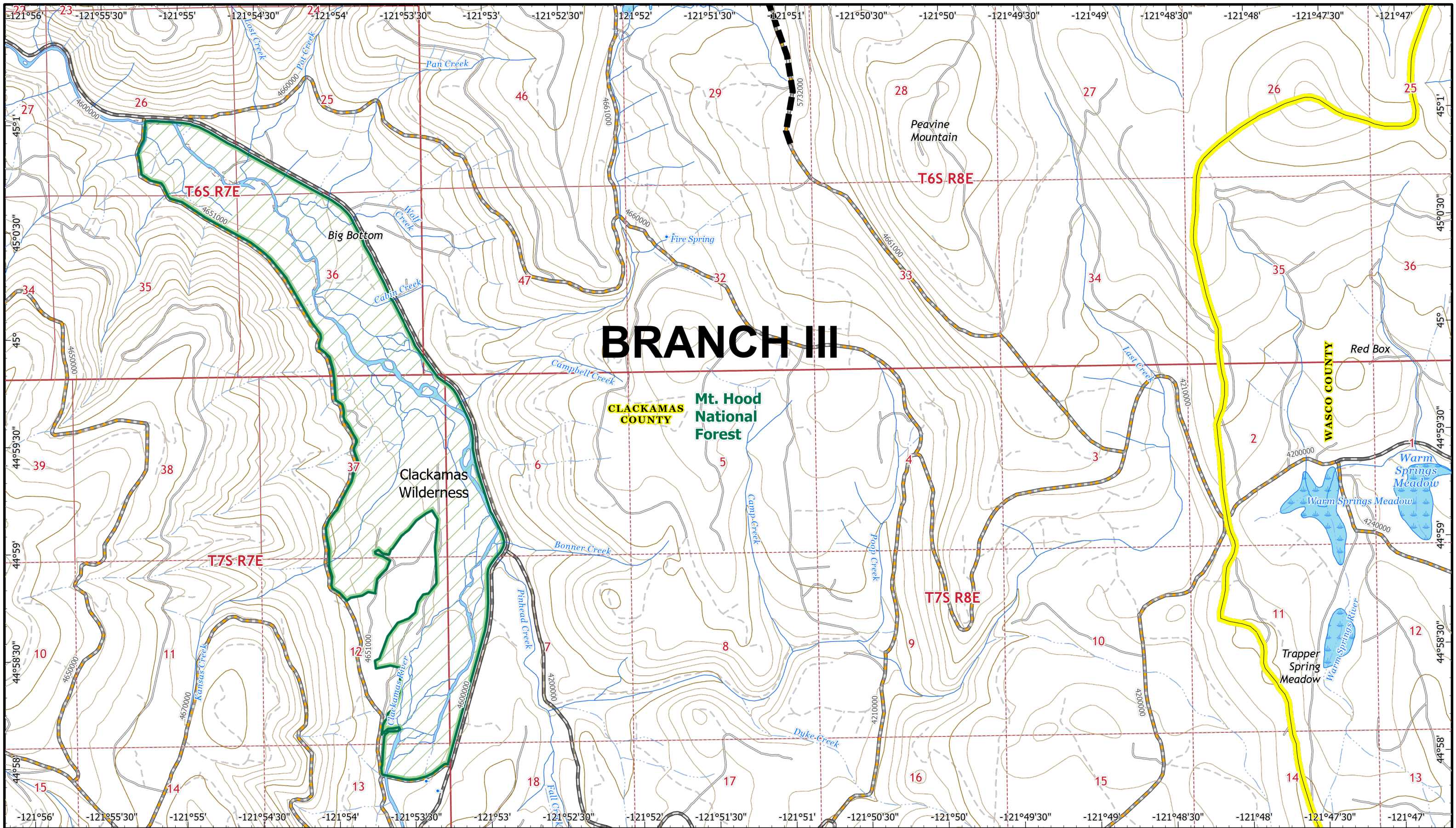
Map Created 10/4/2020 9:13 PM by lkiesz



- () Division Break
- Value at Risk
- Drop Point
- Helispot
- Access or Improved Road
- R— Road as Completed Line
- Planned Fire Line
- Aerial Hazard
- Uncontrolled Fire Edge
- Wildfire Daily Fire Perimeter
- Wilderness
- Administrative Forest
- ⊕ Other

Page 11

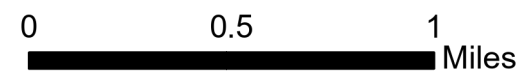




BRANCH III

Riverside
 Incident IAP
 ORMHF-000859
 Day Operational Period 10/5/2020

Riverside GIS Acres 138,054
 10/03/2020 2010

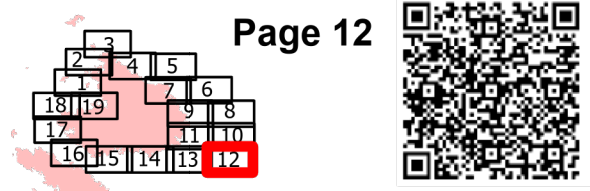


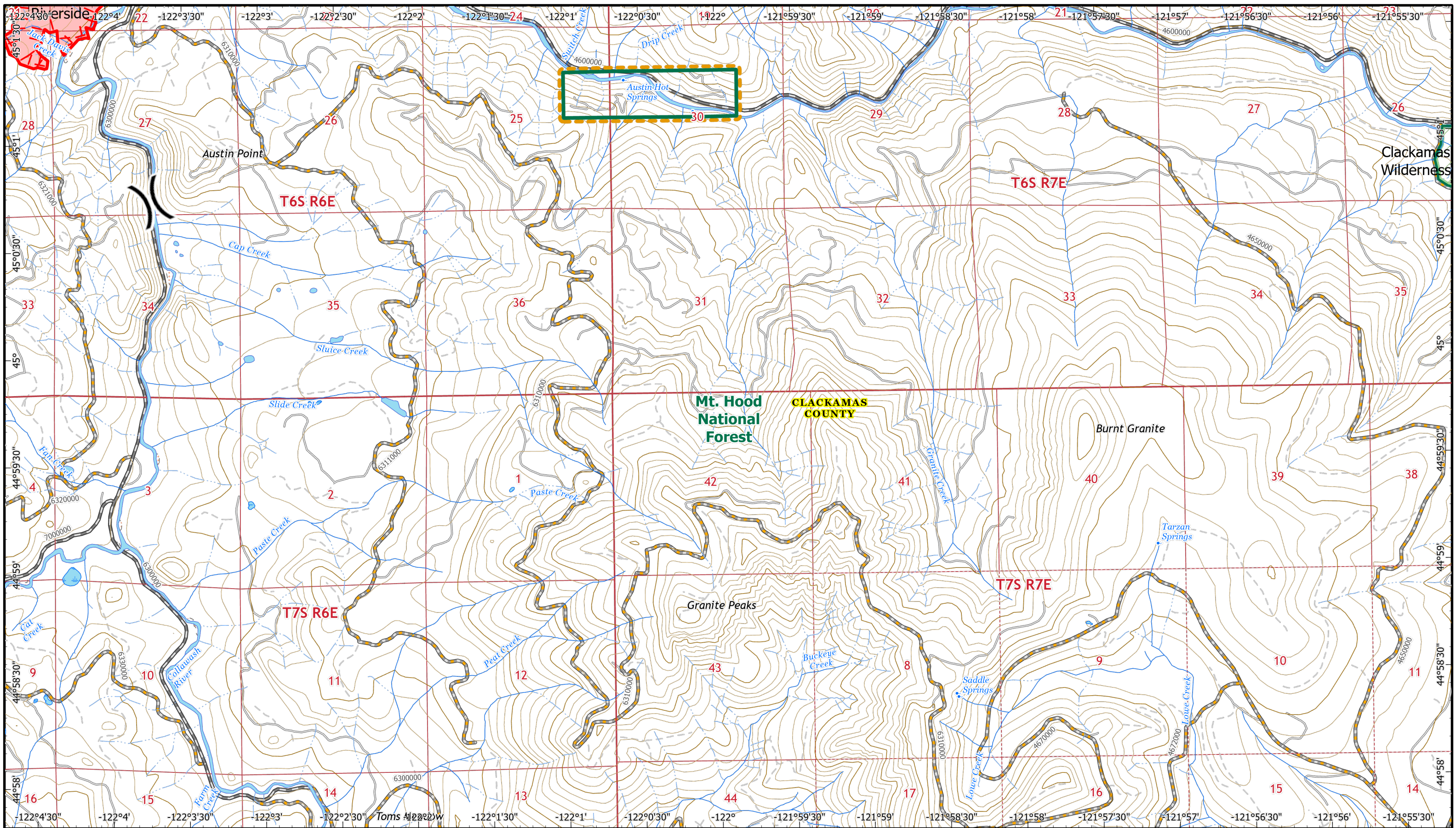
Scale: 1:30,000

Map Created 10/4/2020 9:13 PM by lkiesz



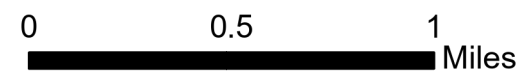
- Planned Fire Line
- Administrative Forest
- Wilderness





Riverside
 Incident IAP
 ORMHF-000859
 Day Operational Period 10/5/2020

Riverside GIS Acres 138,054
 10/03/2020 2010



Scale: 1:30,000

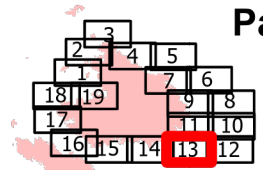
Map Created 10/4/2020 9:13 PM by lkiesz

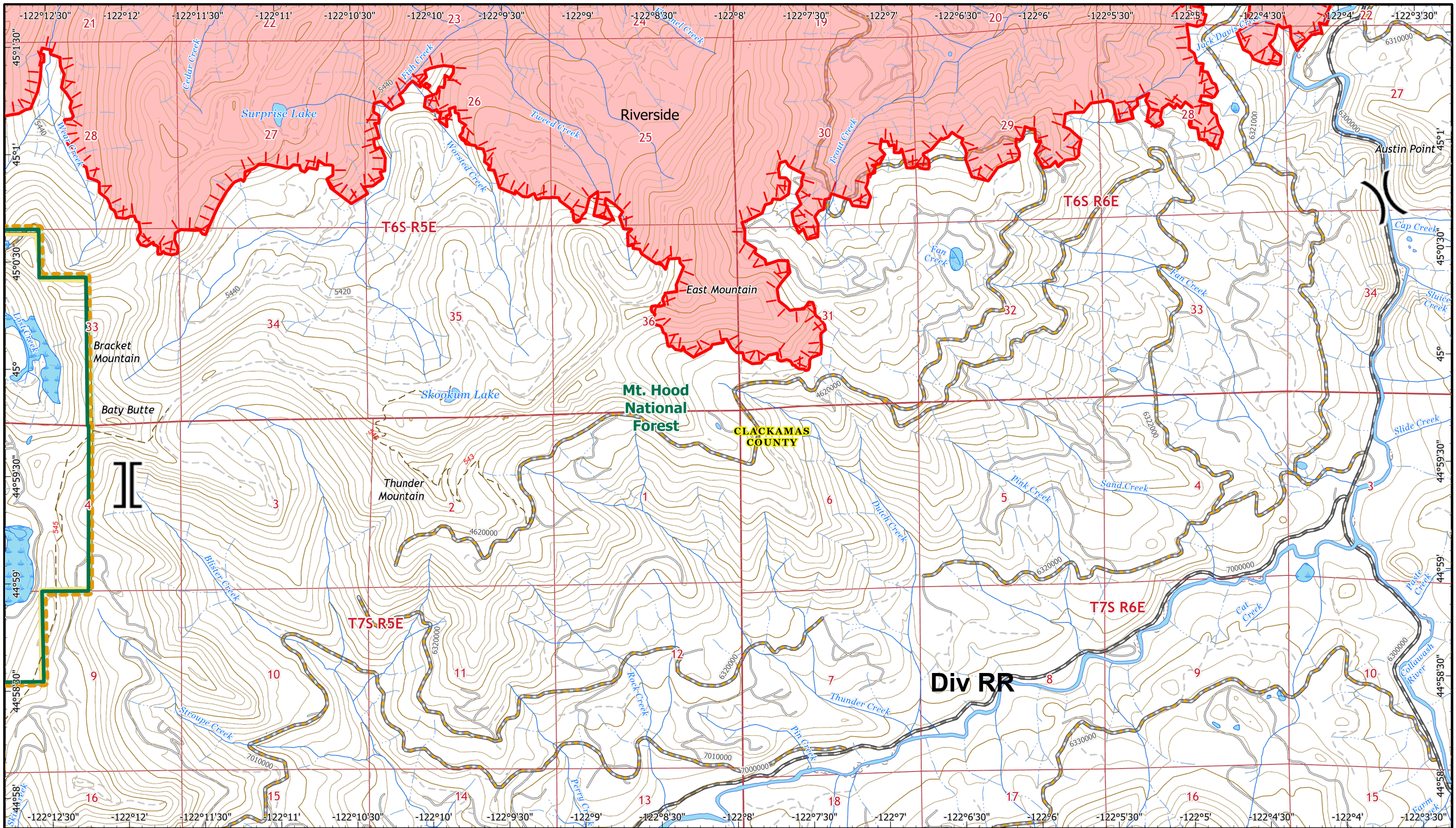


⎵ Division Break

⚡ Uncontrolled Fire Edge

- Wildfire Daily Fire Perimeter
- Wilderness
- Administrative Forest





Riverside
Incident IAP
ORMHF-000859
 Day Operational Period 10/5/2020


Riverside GIS Acres 138,054
 10/03/2020 2010




0 0.5 1 Miles
 Scale: 1:30,000

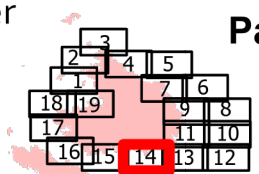
Map Created 10/4/2020 9:13 PM by lkiesz

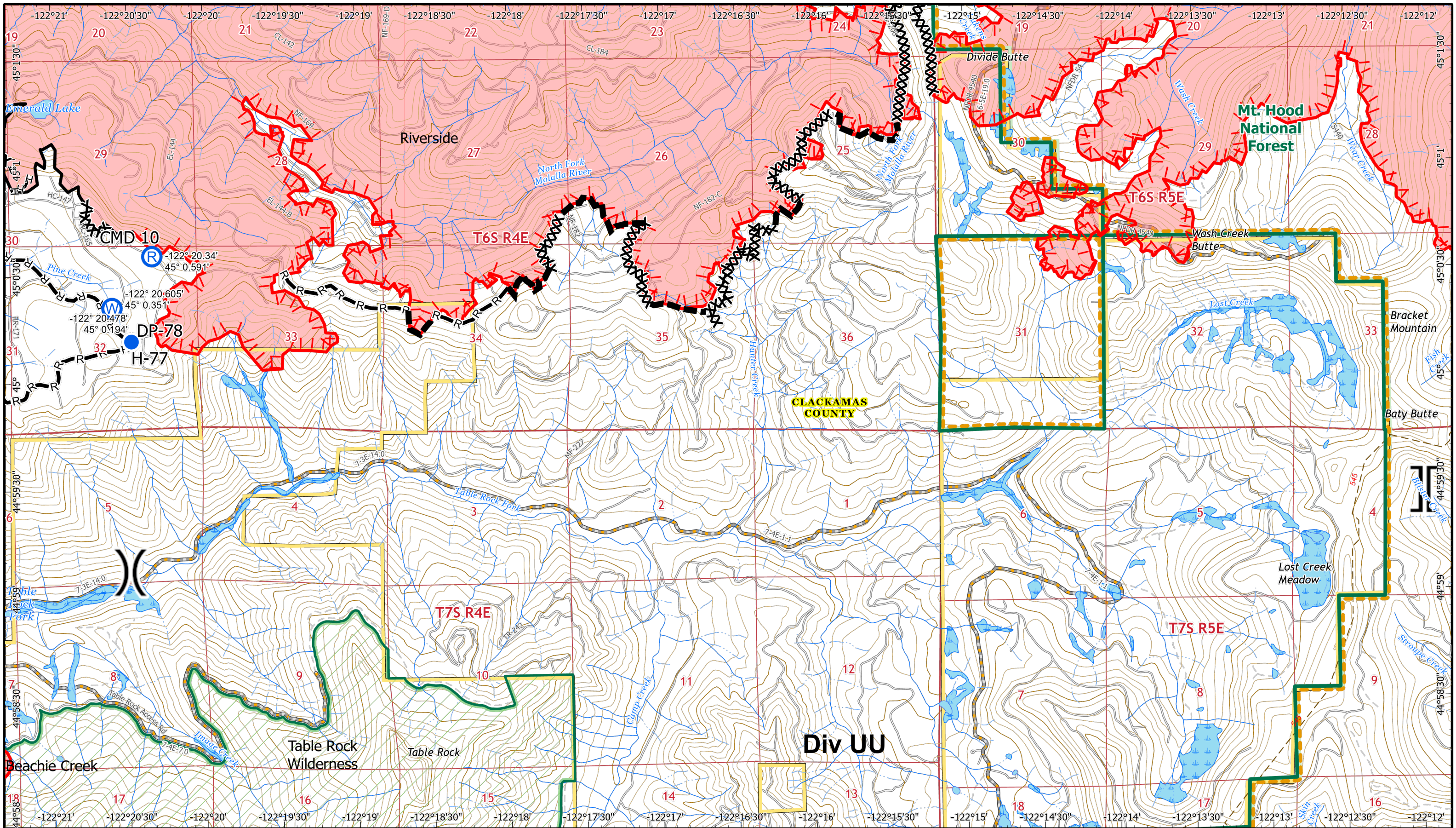


 Division Break
  Branch Break

 Uncontrolled Fire Edge

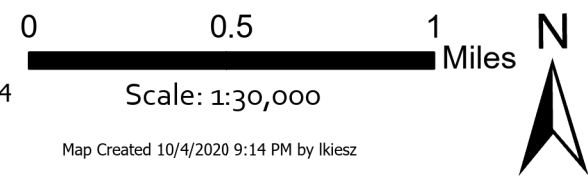
-  Wildfire Daily Fire Perimeter
-  Wilderness
-  Administrative Forest



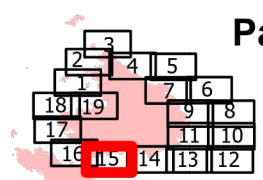


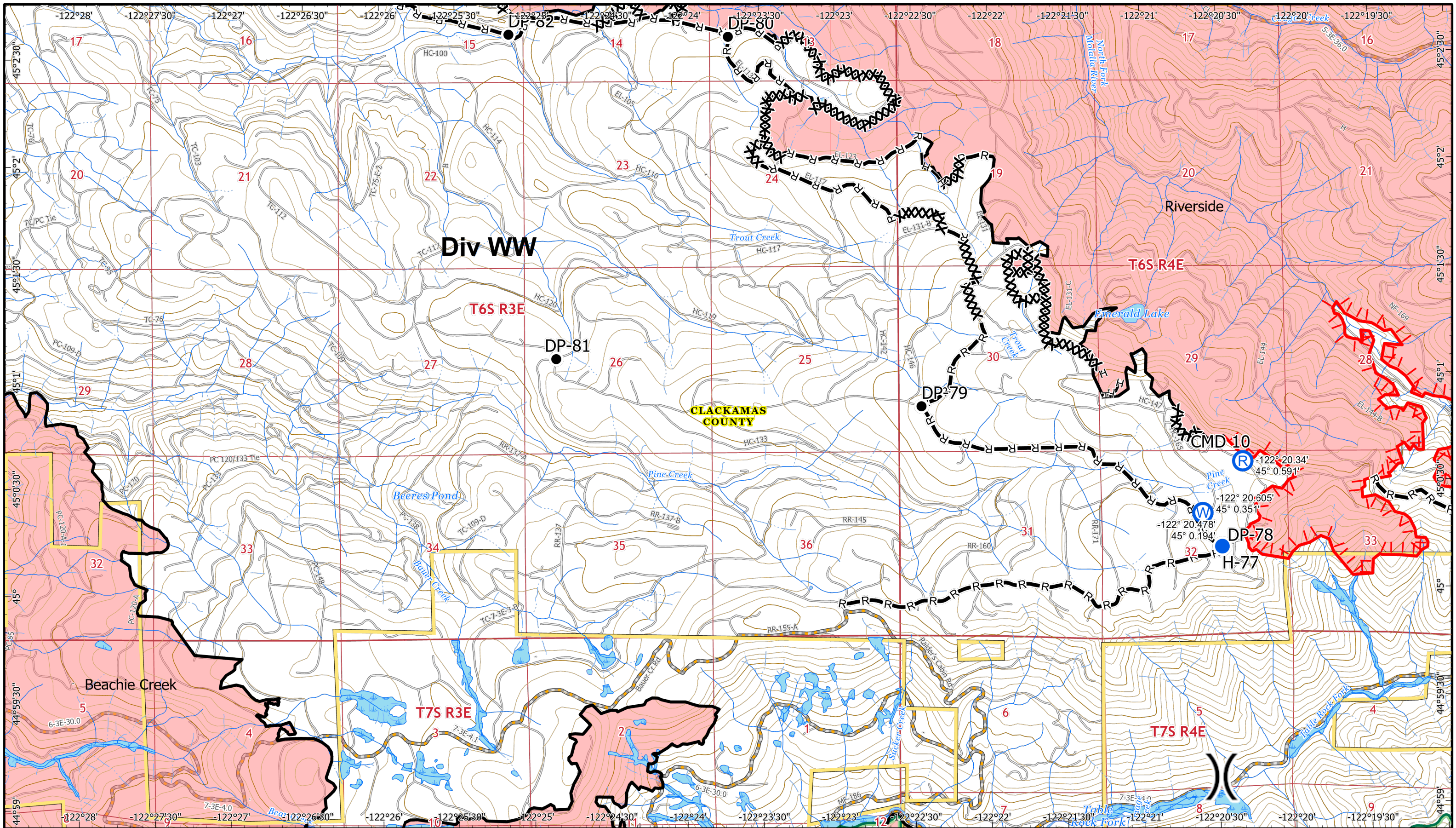
Riverside
Incident IAP
 ORMHF-000859
 Day Operational Period 10/5/2020

Riverside GIS Acres 138,054
 10/03/2020 2010



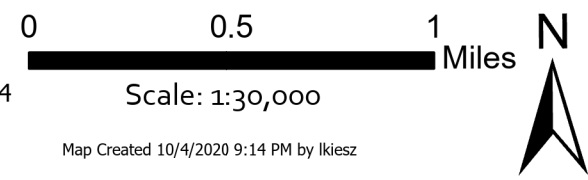
- () Division Break
- || Branch Break
- Drop Point
- Repeater
- Water Source
- R- Road as Completed Line
- XX Completed Dozer Line
- H- Completed Hand Line
- Planned Fire Line
- Contained Line
- Wildfire Daily Fire Perimeter
- Wilderness
- Administrative Forest



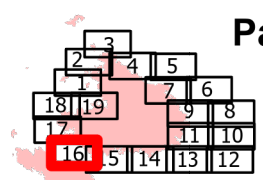


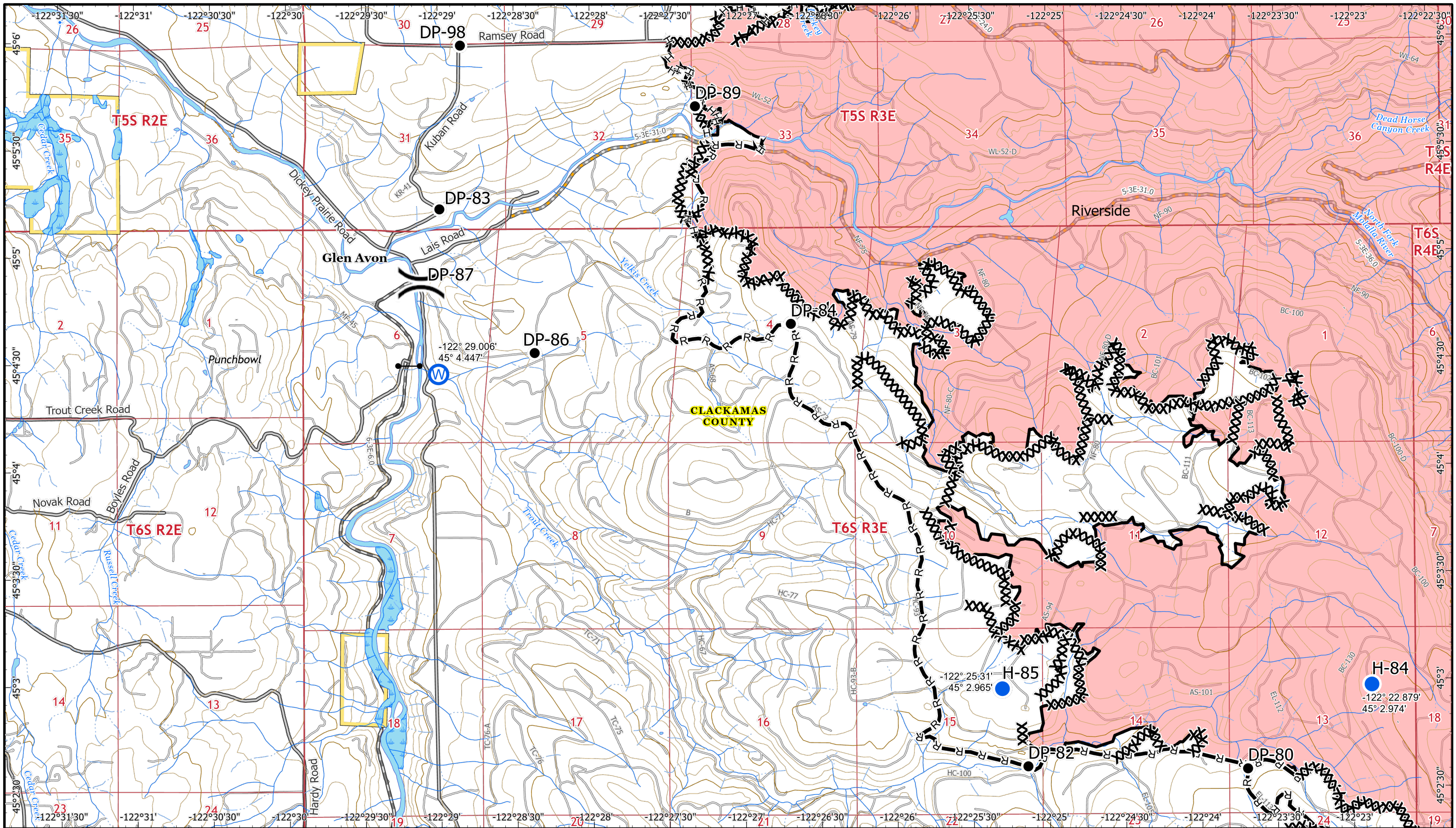
Riverside
Incident IAP
ORMHF-000859
 Day Operational Period 10/5/2020

Riverside GIS Acres 138,054
 10/03/2020 2010



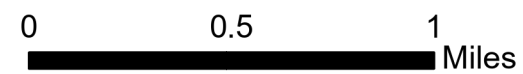
- Repeater
- Water Source
- R= Road as Completed Line
- XX Completed Dozer Line
- H= Completed Hand Line
- Value at Risk
- Drop Point
- Helipoint
- Uncontrolled Fire Edge
- Contained Line
- Wildfire Daily Fire Perimeter
- Wilderness
- Administrative Forest





Riverside
Incident IAP
ORMHF-000859
 Day Operational Period 10/5/2020

Riverside GIS Acres 138,054
 10/03/2020 2010

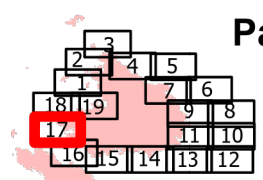


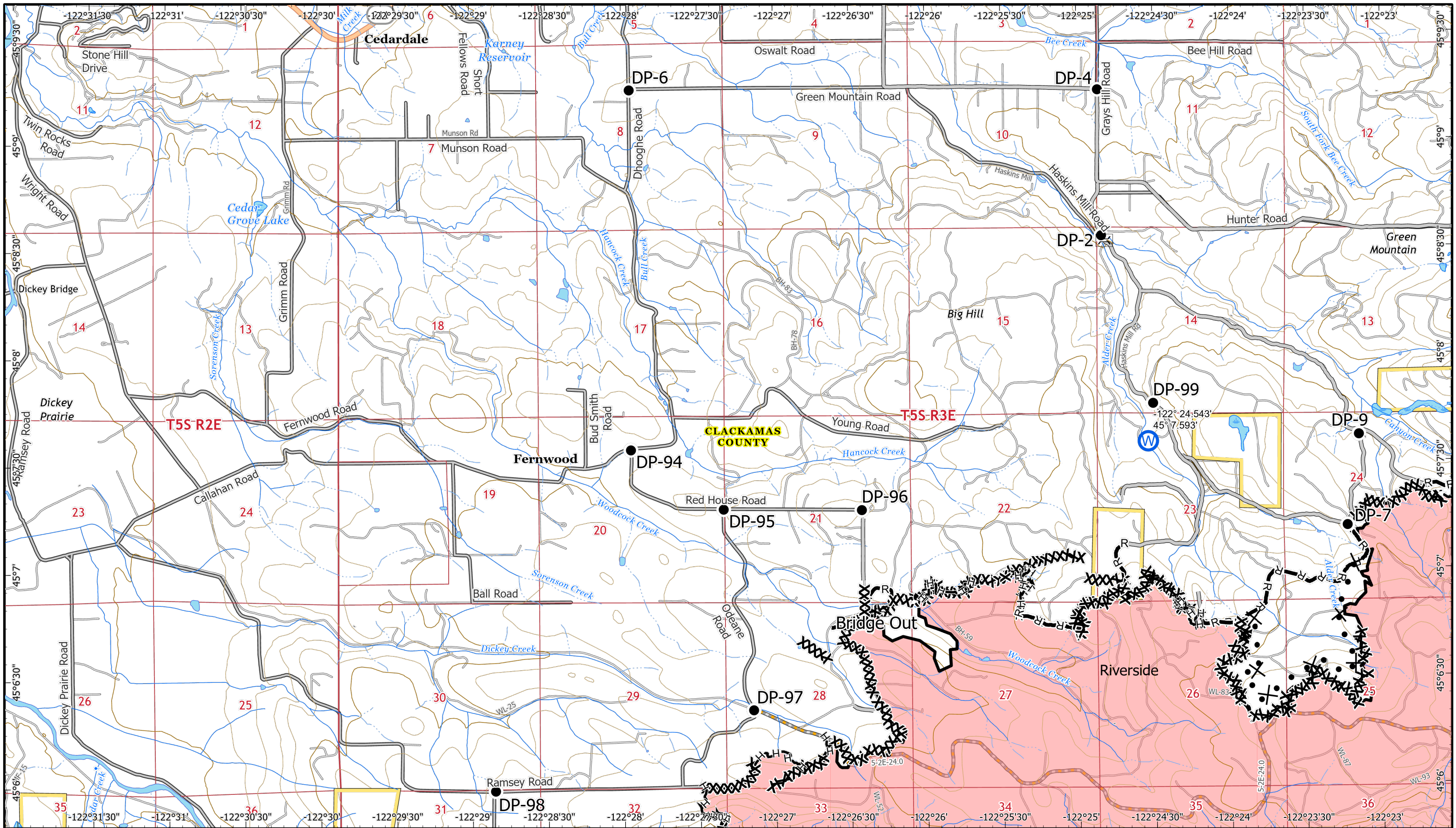
Scale: 1:30,000

Map Created 10/4/2020 9:14 PM by lkiesz



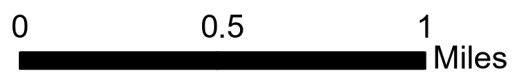
- Division Break
- Drop Point
- Gate
- Helispot
- Water Source
- Road as Completed Line
- Completed Dozer Line
- Completed Hand Line
- Contained Line
- Wildfire Daily Fire Perimeter
- Wilderness
- Administrative Forest





Riverside
Incident IAP
ORMHF-000859
 Day Operational Period 10/5/2020

Riverside GIS Acres 138,054
 10/03/2020 2010

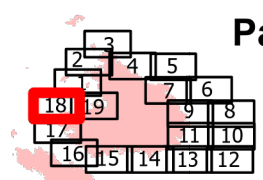


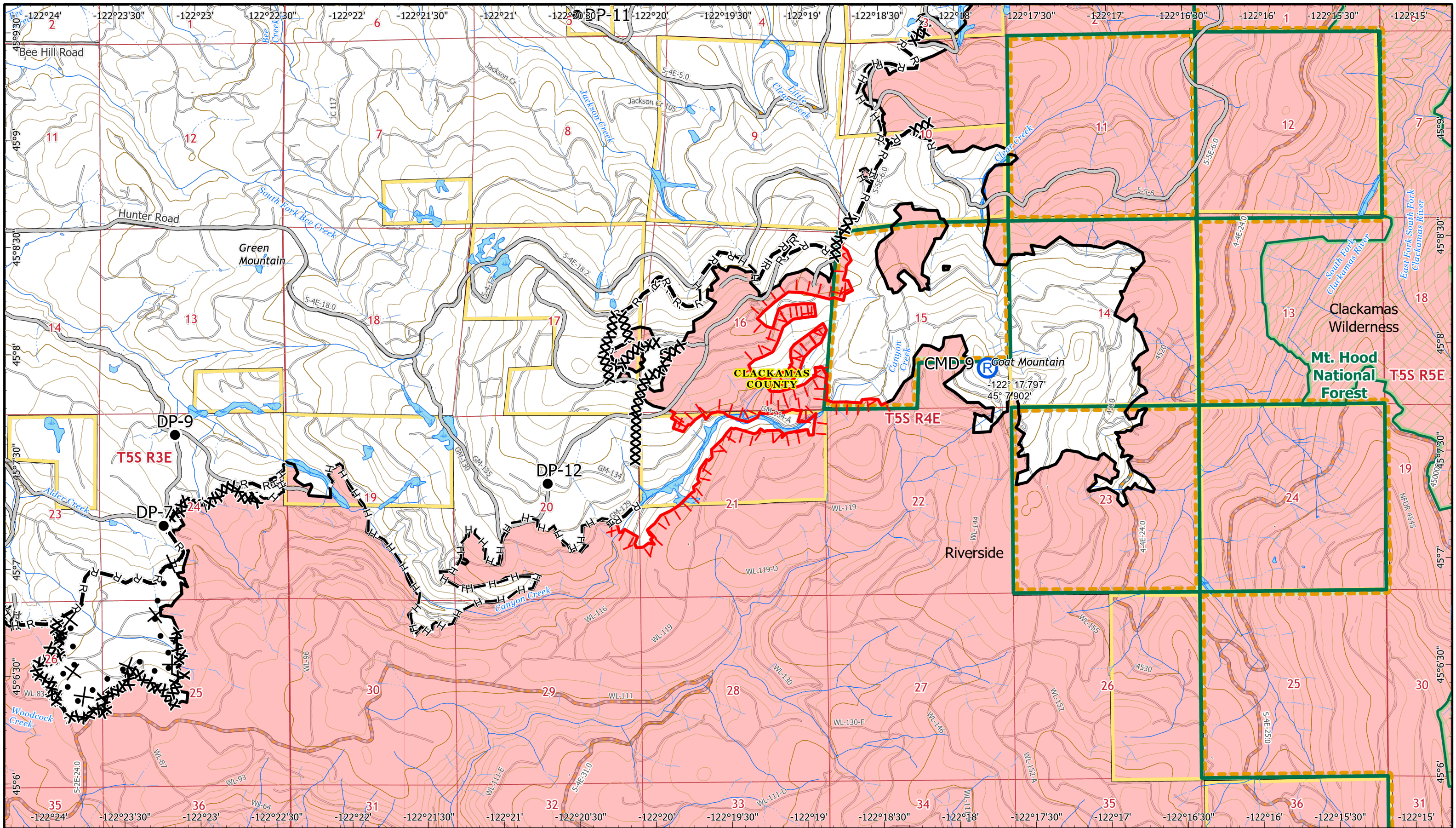
Scale: 1:30,000

Map Created 10/4/2020 9:14 PM by lkiesz



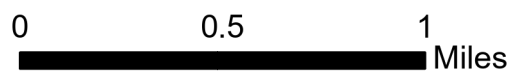
- ⊗ Bridge
- Drop Point
- ⊕ Water Source
- Access or Improved Road
- R— Road as Completed Line
- ∕∕ Line Break Completed
- XX Completed Dozer Line
- H— Completed Hand Line
- X Proposed Dozer Line
- Contained Line
- Wilderness
- Administrative Forest
- Wildfire Daily Fire Perimeter





Riverside
Incident IAP
 ORMHF-000859
 Day Operational Period 10/5/2020

Riverside GIS Acres 138,054
 10/03/2020 2010



Scale: 1:30,000

Map Created 10/4/2020 9:14 PM by Ikiesz



- Drop Point
- Repeater
- Access or Improved Road
- R— Road as Completed Line
- ∩ Line Break Completed
- XX Completed Dozer Line
- H— Completed Hand Line
- X Proposed Dozer Line
- Uncontrolled Fire Edge
- Contained Line
- Wildfire Daily Fire Perimeter
- Wilderness
- Administrative Forest

