

# Suppression Repair

Beachie Creek  
ORWIF-200299  
Beachie 7


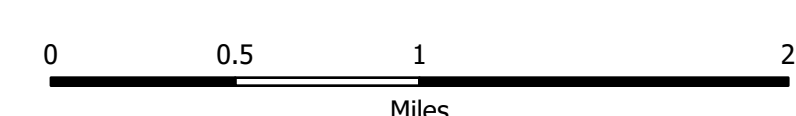
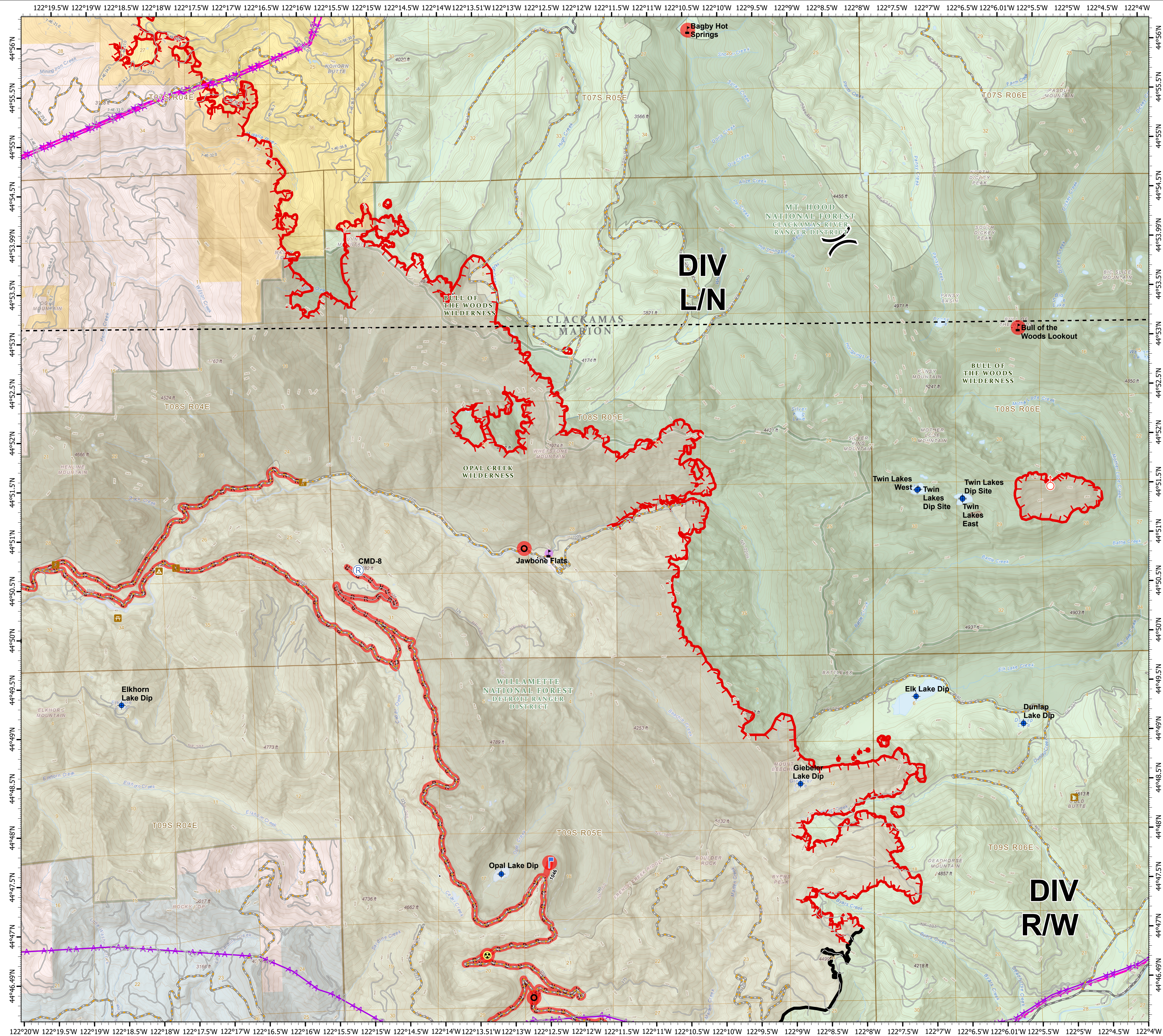
Riverside  
ORMHF-000859

10/08/20  
Page: 14

- Repair Point Status**
- Repair Needed
  - Unknown
- Repair Line Status**
- Repair Needed
- FC Point Type Repair Status**
- Culvert
  - Dip Site
  - Hazard
  - Lookout
  - Repeater
  - Spot Fire
  - Value at Risk
  - ✕ Division Break
- Legend**
- Contained Line
  - Road as Completed Line
  - Aerial Hazard
  - Uncontrolled Fire Edge
  - BPA Transmission Lines
  - Wildfire Daily Fire Perimeter
  - Intermediate road
  - Minor road
  - Decommissioned or Closed
  - Rivers and Streams
  - Lake, Pond or Reservoir
  - County Boundary
  - Ranger District Boundaries
  - Forest Service Wilderness Area
  - Bureau of Land Management
  - U.S. Forest Service
  - State
  - Private/Unknown
  - Major road

FC Point Type	Repair Status	Repair Comments	Label
Culvert	Repair Needed		
Culvert	Repair Needed	BAER ALERT - FSR 2223, MP 4.32, remove and replace with 36" x 24" culvert.	
Hazard	Repair Needed	Scaling? Excavator?	
Lookout	Repair Needed		
Repeater	Unknown		CMD-8
Spot Fire	Unknown		
Value at Risk	Repair Needed		Bagby Hot Springs
Value at Risk	Repair Needed		Bull of the Woods Lookout
Value at Risk	Unknown		Jawbone Flats

FC Line Type	Repair Status	Repair Comments	Length Feet
Road as Completed Line	Repair Needed	Road as Line Needed to be Added and Repaired	
Road as Completed Line	Repair Needed	Road as Line Needed to be Added and Repaired	
Road as Completed Line	Repair Needed	Road as Line Needed to be Added and Repaired	
Road as Completed Line	Repair Needed	Road as Line Needed to be Added and Repaired	
Road as Completed Line	Repair Needed	Road as Line Needed to be Added and Repaired	
Road as Completed Line	Repair Needed	Road as Line Needed to be Added and Repaired	
Other	Repair Needed	Cover with brush. Pull flagging	1046



1:33,000 - 10/7/2020 2306  
Acres from GIS  
North American 1983 Datum, LatLong Grid

