








Riverside
 Incident IAP
 ORMHF-000859
 Day Operational Period 10/9/2020

Scale: 1:30,000
 GIS Acres 138,151
 10/8/2020



Map Created 10/8/2020 9:29 PM by ktowers



-  Wilderness
-  Administrative Forest
-  Pump
-  Other Property
-  Drop Point
-  Helispot
-  Planned Fire Line

Page 12