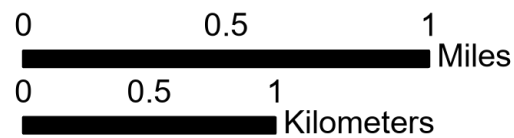









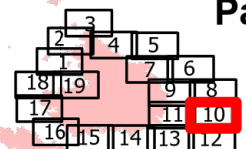

Riverside
Incident IAP
ORMHF-000859
Day Operational Period 10/11/2020

Scale: 1:30,000
 GIS Acres 138,054
 10/10/2020



-  Zone Break
-  Helispot
-  Planned Fire Line
-  Drop Point
-  Internet Access
-  Administrative Forest
-  Other

Page 10


Map Created 10/10/2020 8:29 PM by ktowers