



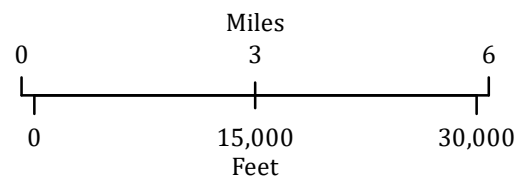


**Riverside**  
 OR-MHF-00859  
 Infrared  
 Interpretation

Imagery Date:  
 09/20/2020 2237 PDT

-  Isolated Heat Sources
-  Heat Perimeter
-  Intense Heat
-  Scattered Heat



Datum: North American 1983



IRIN: Billy Harris  
 Map produced:  
 9/21/2020 0211 PDT  
 Interpreted size: 137,971 acres

