



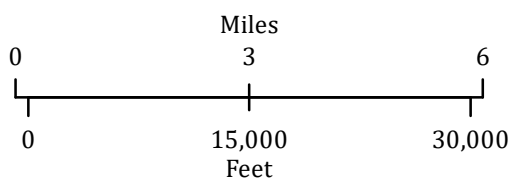


Riverside  
OR-MHF-00859  
Infrared  
Interpretation

Imagery Date:  
09/20/2020 2237 PDT

-  Isolated Heat Sources
-  Heat Perimeter
-  Intense Heat
-  Scattered Heat



Datum: North American 1983



IRIN: Billy Harris  
Map produced:  
9/21/2020 0211 PDT  
Interpreted size: 137,971 acres



Copyright © 2013 National Geographic Society, i-cubed