






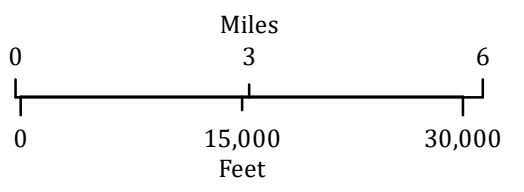
122°24'5.607\"W 45°17'54.108\"N

Source: Esri, DigitalGlobe, GeoEye, Earthstar Geographics, CNES/Airbus DS, USDA, USGS, AEX, Geomapping, Aerogrid, IGN, IGP, swisstopo, and the GIS User Community

Riverside
 OR-MHF-00859
 Infrared
 Interpretation

Imagery Date:
 09/21/2020 2125 PDT

-  Isolated Heat Sources
-  Heat Perimeter
-  Intense Heat
-  Scattered Heat
-  Cloud Cover



Datum: North American 1983



IRIN: Billy Harris
 Map produced:
 9/22/2020 0104 PDT
 Interpreted size: 138,020 acres

