




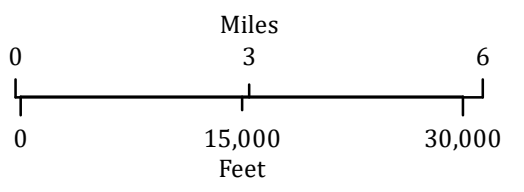


122°24'5.607\"/>

**Riverside**  
**OR-MHF-00859**  
**Infrared**  
**Interpretation**

Imagery Date:  
 09/21/2020 2125 PDT

-  Isolated Heat Sources
-  Heat Perimeter
-  Intense Heat
-  Scattered Heat
-  Cloud Cover



Datum: North American 1983



IRIN: Billy Harris  
 Map produced:  
 9/22/2020 0104 PDT  
 Interpreted size: 138,020 acres



Copyright © 2013 National Geographic Society, i-cubed