



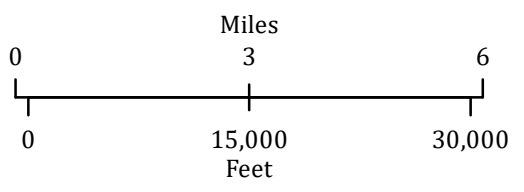


Source: Esri, DigitalGlobe, GeoEye, Earthstar Geographics, CNES/Airbus DS, USDA, USGS, AEX, Getmapping, Aerogrid, IGN, IGP, swisstopo, and the GIS User Community

Riverside
 OR-MHF-00859
 Infrared
 Interpretation

Imagery Date:
 09/22/2020 2122 PDT

-  Isolated Heat Sources
-  Heat Perimeter
-  Intense Heat
-  Scattered Heat



Datum: North American 1983



IRIN: Billy Harris
 Map produced:
 9/23/2020 0121 PDT
 Interpreted size: 138,029 acres

