



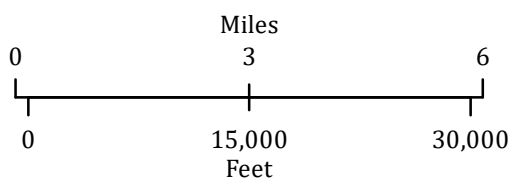


Riverside
OR-MHF-00859
Infrared
Interpretation

Imagery Date:
 09/22/2020 2122 PDT

-  Isolated Heat Sources
-  Heat Perimeter
-  Intense Heat
-  Scattered Heat



Datum: North American 1983



IRIN: Billy Harris
 Map produced:
 9/23/2020 0120 PDT
 Interpreted size: 138,029 acres



Copyright © 2013 National Geographic Society, i-cubed