















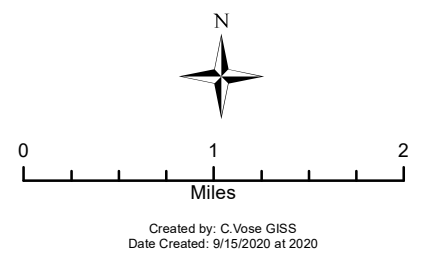


-  Drop Point
-  Helispot
-  Internet Access
-  Lookout
-  Repeater
-  Safety Zone
-  Staging Area
-  Water Source
-  Division Break
-  Uncontrolled Fire Edge
-  Wildfire Daily Fire Perimeter
-  Wilderness
-  1 - BASIC CUSTODIAL CARE (CLOSED)
-  2 - HIGH CLEARANCE VEHICLES
-  3 - SUITABLE FOR PASSENGER CARS
-  4 - MODERATE DEGREE OF USER COMFORT
-  5 - HIGH DEGREE OF USER COMFORT

**Thielsen Fire**  
**Ops Ortho Map**  
 OR-UPF-000441  
 Approx 7,784 IR acres  
 @ 2128 on 9/14  
 0% contained  
 Operational Shift: 9/16/20 Day



Created by: C.Vose GISS  
 Date Created: 9/15/2020 at 2020