





- Drop Point
- Spot Fire
- Division Break
- Fire Break Planned or Incomplete
- Dozer Push
- Staging Area
- Branch Break
- Escape Route
- Water Source
- Other
- Water Development or Draft Site
- Road as Completed Line
- Uncontrolled Fire Edge
- Contained Line
- Completed Plow Line
- Completed Dozer Line
- Proposed Dozer Line
- Completed Hand Line
- Wildfire Daily Fire Perimeter
- Timber Values at Risk
- Helispot
- Water Source
- Water Development or Draft Site
- Repeater
- Landing or Log Deck
- Resource Location
- Safety Zone
- Lookout
- Internet Access

Thielsen Fire Ops Topo Map

OR-UPF-000441
Approx 9,916 GIS/IR acres
@ 0600 on 9/21
26% contained

Operational Shift: 9/23/20 Day



0 1 2
Miles