










**Glide**  
48 Miles

**Thielsen**  
**OR-UPF-000441**  
**IAP Transportation Map**  
**10/11/2020 Day Shift**

-  Checkpoint
-  Drop Point
-  Helispot
-  Safety Zone
-  Staging Area
-  Water Development or Draft Site
-  Division Break
-  Wildfire Daily Fire Perimeter
-  Mileposts