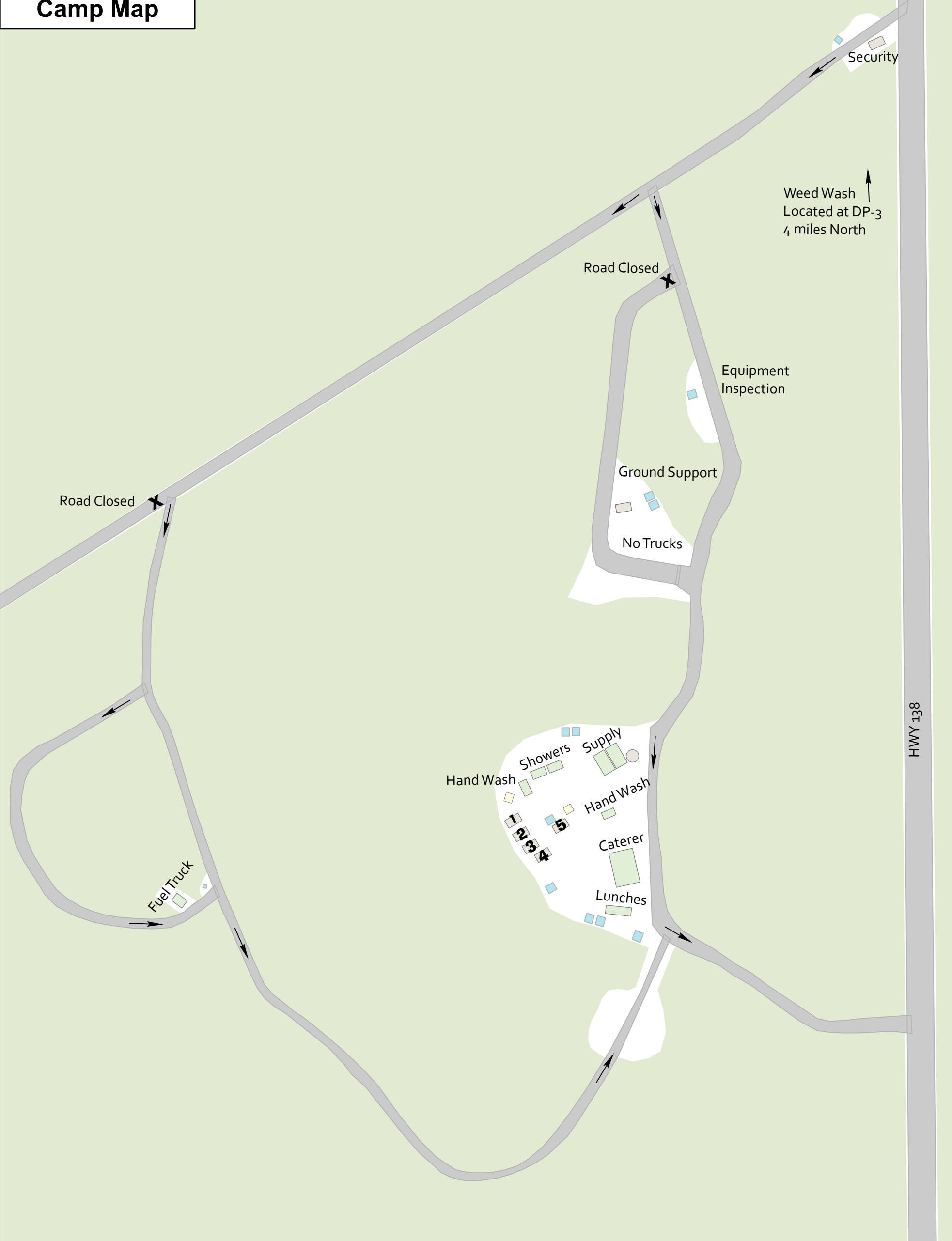









**Thielsen  
OR-UPF-000441  
Camp Map**



- |  |           |
|--|-----------|
|  | Generator |
|  | Outhouse  |
|  | Road      |
|  | Trailer   |
|  | Yurt      |
|  | Surround  |
- 
- |   |                     |
|---|---------------------|
| 1 | - Medical           |
| 2 | - Logistics         |
| 3 | - GIS               |
| 4 | - Operations        |
| 5 | - Medical Isolation |



B Kirk  
10 12 20  
1615 Hours

HWY 138

Road Closed

Road Closed

Weed Wash  
Located at DP-3  
4 miles North

Equipment  
Inspection

Ground Support

No Trucks

Hand Wash  
Showers  
Supply  
Hand Wash  
Caterer  
Lunches

Fuel Truck

Security