
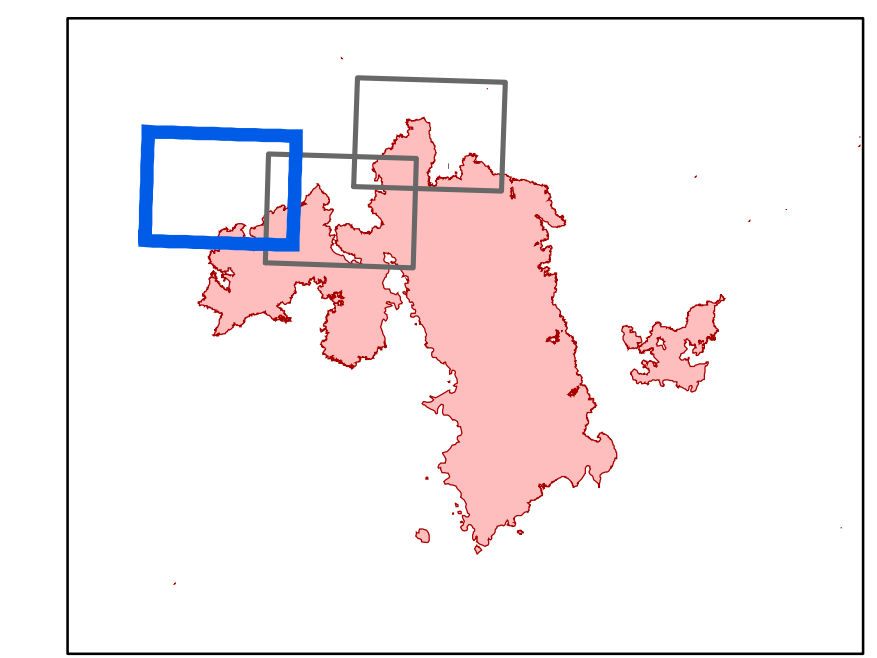
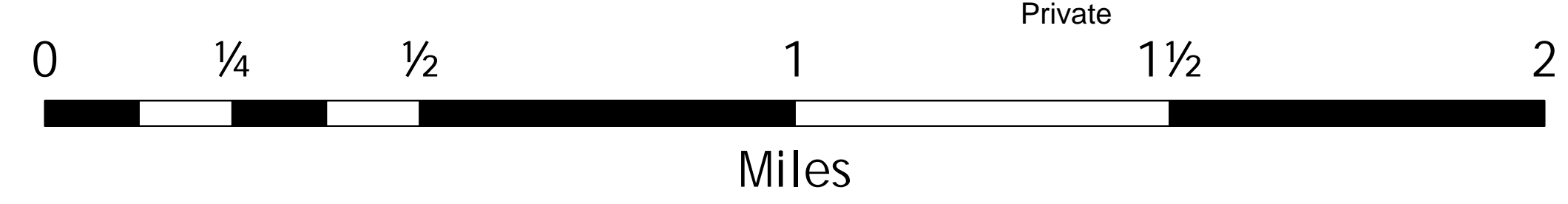


**DIV G/M**

Slater Fire  
 CA-KNF-007035  
 Repair Map  
 DIV G/M Tile  
 October 30, 2020  
 Slater: 156,666 Acres  
 Devil: 8,849 Acres  
 20:30 10/22

|  |                       |  |                                  |  |                        |  |                         |                    |
|--|-----------------------|--|----------------------------------|--|------------------------|--|-------------------------|--------------------|
|  | Completed - Inspected |  | Completed - Inspected            |  | Completed Dozer Line   |  | Access or Improved Road | <b>Land Status</b> |
|  | Repair Needed         |  | Completed - Ready for Inspection |  | Completed Hand Line    |  | Repair Line             | <b>AGENCY</b>      |
|  | No Repair Needed      |  | In Progress                      |  | Road as Completed Line |  | Other                   |                    |
|  | Unknown               |  | Repair Needed                    |  | No Repair Needed       |  | Forest Service          |                    |
|  |                       |  | Unknown                          |  |                        |  | Private                 |                    |



Contour Interval: 80 Feet  
 1:24,000