
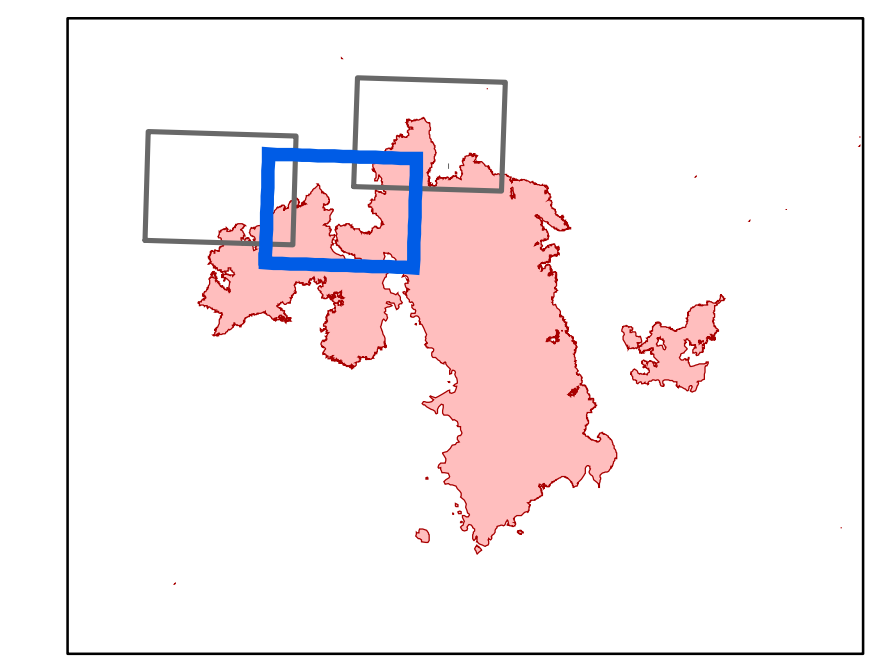
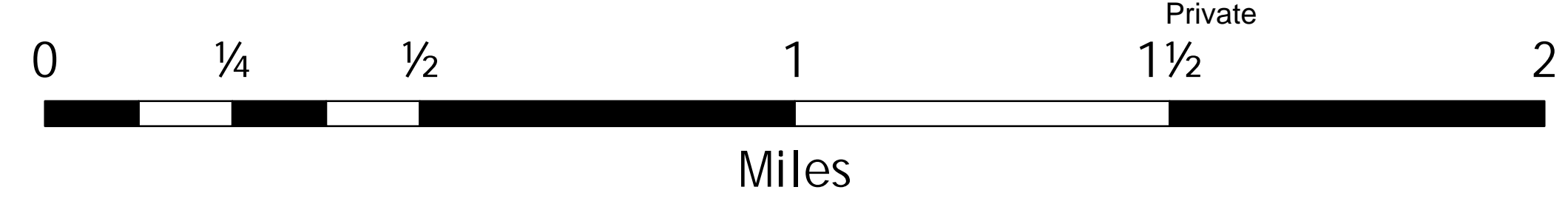


Slater Fire
 CA-KNF-007035
 Repair Map
 DIV P Tile
 November 1, 2020
 Slater: 157,285 Acres
 Devil: 8,872 Acres
 18:57 11/01

Completed - Inspected	Completed - Inspected	Completed Dozer Line	Access or Improved Road	Land Status
Completed - Ready for Inspection	Completed - Ready for Inspection	Completed Hand Line	Other	AGENCY
In Progress	In Progress	Road as Completed Line		Bureau of Land Management
Repair Needed	Repair Needed			Forest Service
No Repair Needed	No Repair Needed			Private
Other - See Comments	Other - See Comments			
Unknown	Unknown			



Contour Interval: 80 Feet
 1:24,000