
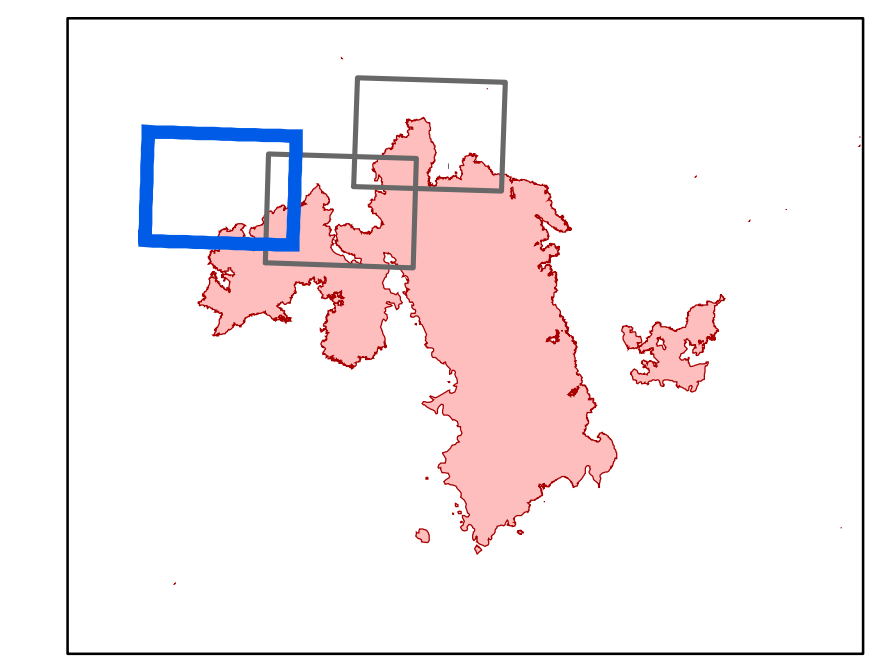
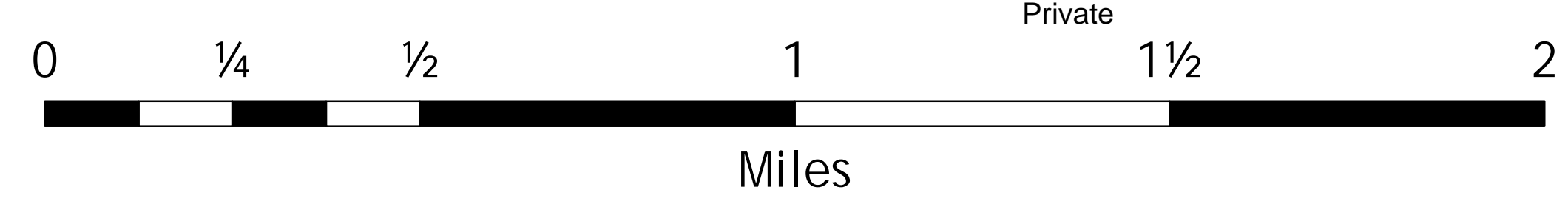


**DIV G/M**

Slater Fire  
 CA-KNF-007035  
 Repair Map  
 DIV G/M Tile  
 November 2, 2020  
 Slater: 157,332 Acres  
 Devil: 8,872 Acres  
 17:55 11/02

	Completed - Inspected		Completed - Inspected		Completed Dozer Line		Access or Improved Road	<b>Land Status</b>
	In Progress		Completed - Ready for Inspection		Completed Hand Line		Repair Line	<b>AGENCY</b>
	Repair Needed		In Progress		Road as Completed Line		Other	
	No Repair Needed		Repair Needed					
	Unknown		No Repair Needed					
			Unknown					Private



Contour Interval: 80 Feet  
 1:24,000