
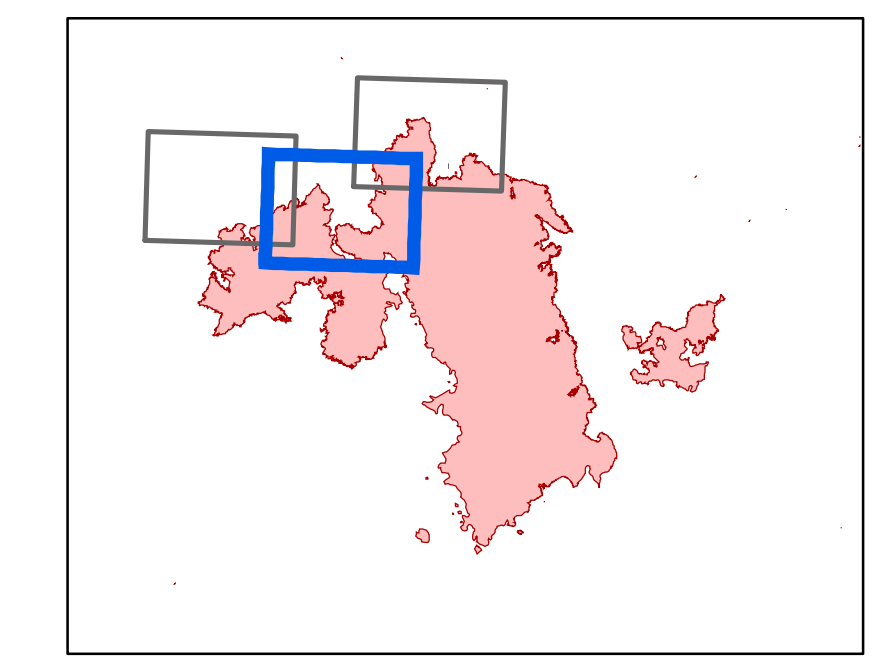
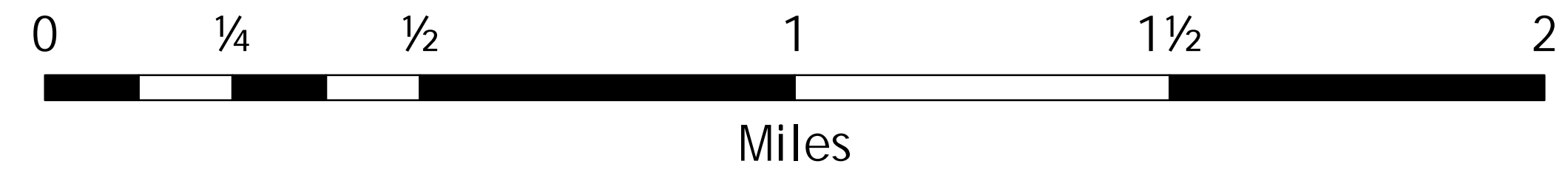


Slater Fire
 CA-KNF-007035
 Repair Map
 DIV P Tile
 November 6, 2020
 Slater: 157,430 Acres
 Devil: 8,872 Acres
 19:15 11/04

● Completed - Inspected	— Completed - Inspected	Completed Dozer Line	Access or Improved Road	Land Status
● Completed - Ready for Inspection	— Completed - Ready for Inspection	Completed Hand Line	Other	AGENCY
● In Progress	— In Progress	Road as Completed Line		Bureau of Land Management
● Repair Needed	— Repair Needed			Forest Service
● No Repair Needed	— No Repair Needed			Private
● Other - See Comments	— Other - See Comments			1 1/2
● Unknown	— Unknown			2



Contour Interval: 80 Feet
 1:24,000