



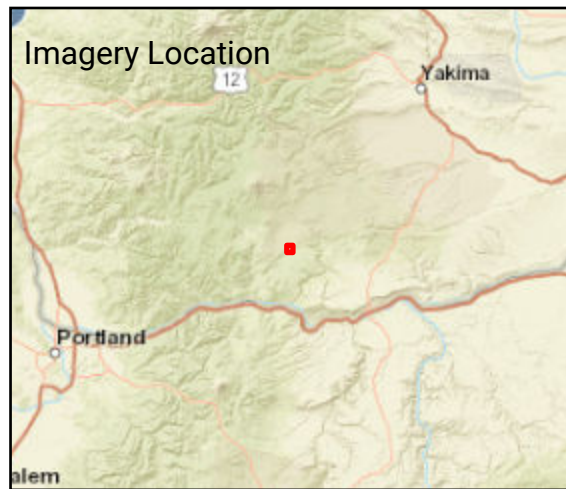




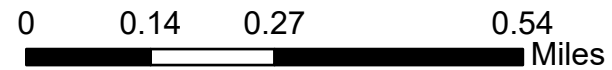
Fire: BertschiRoadFire  
 Briefing Date: 20200719  
 Imagery Date: 20200719  
 Imagery Time: 0015 PDT  
 IR Analyst: Willy Mekeel  
 Interpreted Acreage: 250.27

-  Heat Perimeter
-  Intense Heat
-  Scattered Heat
-  Isolated Heat Sources



**GCS WGS 1984**

**SCALE: 1:13,236**



Source: Esri, Maxar, GeoEye, Earthstar Geographics, CNES/Airbus DS, USDA, USGS, AeroGRID, IGN, and the GIS User Community, Sources: Esri, HERE, Garmin, USGS, Intermap, INCREMENT P, NRCan, Esri Japan, METI, Esri China (Hong Kong), Esri Korea, Esri (Thailand), NGCC, (c) OpenStreetMap contributors, and the GIS User Community

