



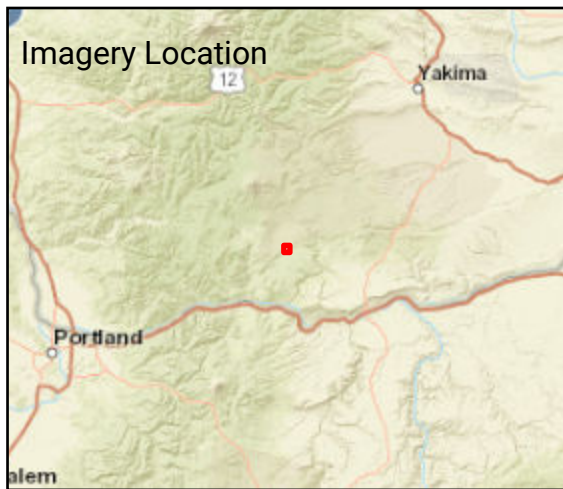




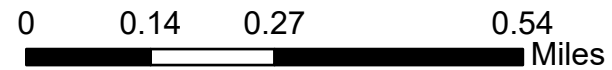
Fire: BertschiRoadFire
 Briefing Date: 20200719
 Imagery Date: 20200719
 Imagery Time: 0015 PDT
 IR Analyst: Willy Mekeel
 Interpreted Acreage: 250.27

-  Heat Perimeter
-  Intense Heat
-  Scattered Heat
-  Isolated Heat Sources



GCS WGS 1984

SCALE: 1:13,236



Sources: Esri, HERE, Garmin, USGS, Intermap, INCREMENT P, NRCan, Esri Japan, METI, Esri China (Hong Kong), Esri Korea, Esri (Thailand), NGCC, (c) OpenStreetMap contributors, and the GIS User Community, Copyright:© 2013 National Geographic Society, i-cubed

