





**BIG HOLLOW
WA-GPF-000864
Asset Information Map**

09/27/2020
Approx: 24,995 ac

-  Road Closure
-  Fire Area
-  Forest Service Closure
-  WA DNR Closure



Disclaimer:

While The Southern Area Gray Team makes every effort to represent the data shown on these maps as completely and accurately as possible, no warranty is given, expressed or implied, as to the accuracy, reliability, or completeness of these data. In addition, SAGT and/or other participating agencies shall not be held liable for improper or incorrect use of the data described and/or contained herein. Graphical representations provided by the use of this data does not represent any legal description of the data herein and are provided only as a general representation of the data. No indication/statement of fire containment is given, expressed or implied by this product.

More Information:
<http://inciweb.nwcg.gov>



J. Fillion
09 26 20
1700 Hours

