

120°43'W 120°42'W 120°41'W 120°40'W

Chikamin Fire
WA-OWF-000407
Heat Acres: 383
Infrared Interpretation
Imagery Date:
2020/08/10 0219 Hrs



1:10,000



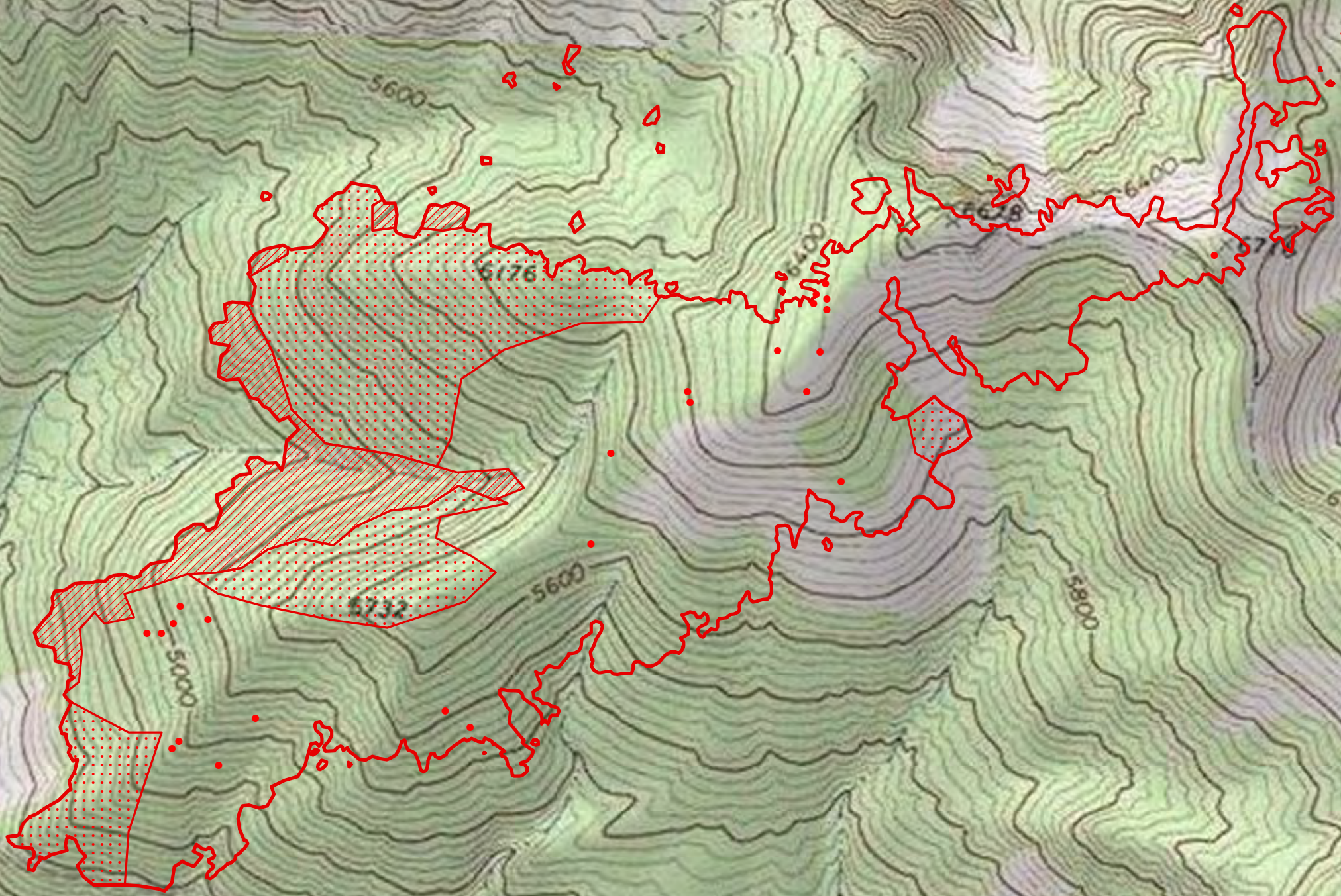
48°0'N

48°0'N


47°59'N





47°59'N

120°43'W 120°42'W 120°41'W 120°40'W



IRIN: Kyle Felker
Map produced:
8/10/2020 0333 hrs



-  Heat Perimeter
-  Intense Heat Areas
-  Scattered Heat Areas
-  Isolated Heat Sources

NAD 1983 UTM Zone 11N

Copyright:© 2013 National Geographic Society, i-cubed