












# Public Information

## Chikamin Fire


### OWF-407

### 8/3/20

200 acres at 8/1/2020 2140

-  Closure Order Pending
-  Campground
-  Trailhead
-  Wildfire Daily Fire Perimeter
-  Highway
-  County Roads
-  Paved Road
-  Gravel Road, Suitable for Passenger Car
-  Dirt Road, Suitable for Passenger Car
-  Road Not Suitable for Passenger Car
-  Trail





Miles





