











120° 45'W



120° 40'W

# Public Information

## Chikamin Fire OWF-407 8/5/20

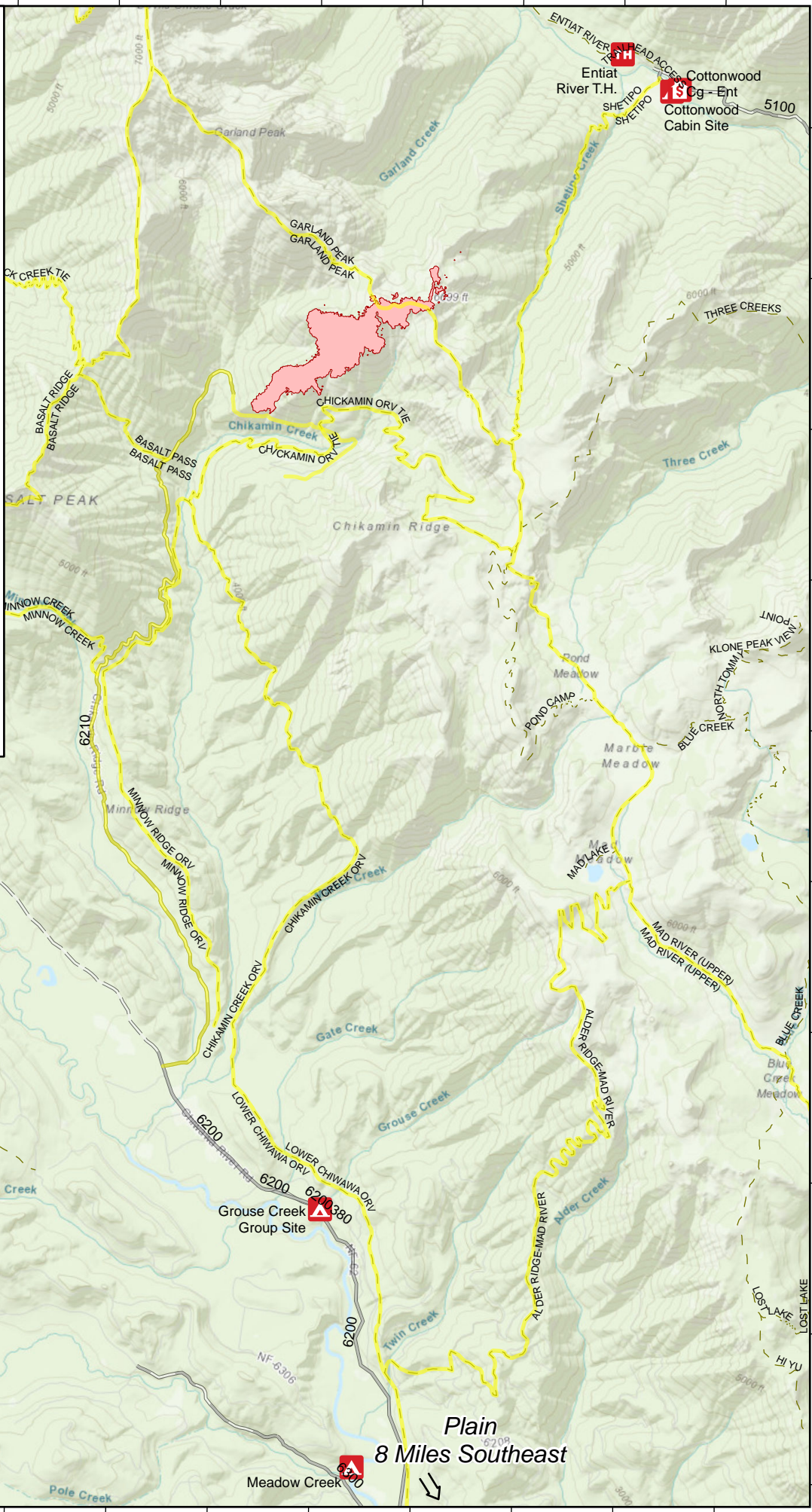
240 acres at 8/2/2020 2130

-  Closure Order Pending
-  Campground
-  Lookout/Cabin
-  Trailhead
-  Wildfire Daily Fire Perimeter
-  Paved Road
-  Gravel Road, Suitable for Passenger Car
-  Dirt Road, Suitable for Passenger Car
-  Road Not Suitable for Passenger Car
-  Trail

Miles

0 0.5 1 2



48° N

48° N

47° 55' N

47° 55' N

120° 45'W

120° 40'W

Plain  
8 Miles Southeast