




Transportation Map

Chikamin Fire
WA-OWF 407
8/6/2020

Appx 169 ac at
8/4/2020 2324

- Camp
- Drop Point
- Unimproved Landing Area
- Helispot
- Incident Command Post
- Staging Area
- Division Break
- Wildfire Daily Fire Perimeter
- Highway
- County Road
- Paved Road
- Gravel Road, Suitable for Passenger Car
- Dirt Road, Suitable for Passenger Car
- Road Not Suitable for Passenger Car



0 0.5 1 2 Miles

