

















DIV K

DIV A

DIV Z

**Briefing Map**  
Chikamin Fire  
WA-OWF 407  
8/7/2020

Appx 340 ac at  
8/7/2020 0048

-  Summits
-  Drop Point
-  Helispot
-  Value at Risk
-  Division Break
-  Uncontrolled Fire Edge
-  Contained Line
-  H · H · H Completed Hand Line
-  R · R · R Road as Completed Line
-  Proposed Dozer Line
-  Wildfire Daily Fire Perimeter
-  Gravel Road, Suitable for Passenger Car
-  Road Not Suitable for Passenger Car
-  Closed Road
-  Decommissioned Road
-  Trail

0 0.1 0.2 0.4 Miles

