

Ops Map




Chikamin Fire

WA-OWF 407

8/7/2020

Appx 340 ac at
8/7/2020 0048

- Paved Road
- Gravel Road, Suitable for Passenger Car
- Dirt Road, Suitable for Passenger Car
- - - Road Not Suitable for Passenger Car
- Closed Road
- Decommissioned Road
- Trail
- Ⓟ Pump
- Drop Point
- Helispot
- ⚠ Value at Risk
-) (Division Break
- H - H - H Completed Hand Line
- Contained Line
- R - R - R Road as Completed Line
- Uncontrolled Fire Edge
- • • Proposed Dozer Line
- Wildfire Daily Fire Perimeter



0 0.2 Miles 0.4 0.8

