




# Ops Map

Chikamin Fire  
WA-OWF 407  
8/15/2020

Appx 430 ac at  
8/14/2020 0120

- Gravel Road, Suitable for Passenger Car
- Road Not Suitable for Passenger Car
- Closed Road
- Decommissioned Road
- Trail
- Pump
- Drop Point
- Fire Origin
- Helispot
- Value at Risk
- Division Break
- H - H - H Completed Hand Line
- Contained Line
- R - R - R Road as Completed Line
- Uncontrolled Fire Edge
- Wildfire Daily Fire Perimeter



0 0.1 0.2 0.4 Miles

