

# BRIEFING Map

## Cold Creek WA-OWS-639










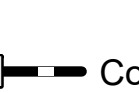

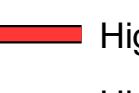







Datum: North American 1983 HARN

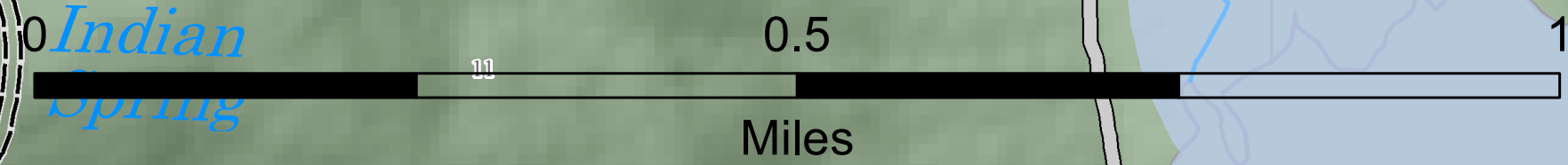
**09/23/2020**

Day Shift

Perimeter as of: 09/22/20 @ 2000

Approx: 564 ac

-  Division Break
-  Drop Point
-  Fire Origin
-  First Aid Station
-  Helispot
-  Water Source
-  Other
-  Aerial Hazard
-  Uncontrolled Fire Edge
-  Completed Line
-  Completed Dozer Line
-  Completed Hand Line
-  Escape Route
-  Unknown
-  Highway
-  Highway
-  Light-Duty Road
-  Unimproved Road
-  Trails



E Donovan  
09 22 20  
1952 Hours

