






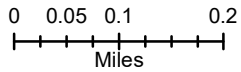
Cold Creek WA-OWF-639 PROGRESSION Map w/ ACCIDENT INFO

09/24/20 Day Shift
Perimeter as of: 09/23/20 @ 1900
Approx: 564 ac

-  Crash Site
-  Found Suspect
-  Area of Origin
-  Fire Perimeter 9/16/2020
-  Fire Perimeter 9/24/2020

Approx. Acres by Date	
9/16/20	96 Acres
9/24/20	564 Acres

-  Highway
-  Light-Duty Road
-  Unimproved Road
-  Trails



E Donovan
09 23 20
2223 Hours

Datum: North American 1983 HARN

