




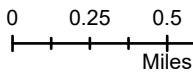


# Manning RD WA-WFS-114 IAP Map

09/09/20 Day Shift  
Perimeter as of: 09/08/2020@ 2000  
Approx: 3,063 ac

-  Highway
-  Light-Duty Road
-  Unimproved Road
-  Railroad
-  Utility Line



David Winter  
09 08 20  
2012 Hours

Datum: North American 1983 HARN

