










Babb-Malden
 WA-NES-02151
 IAP Map
 September 14, 2020
 Day Shift
 Perimeter as of: 09/09/20 @ 2000
 Approx. Acres: 15,266

-  Wildfire Daily Fire Perimeter
-  Uncontrolled Fire Edge
-  Division Break
-  Roads
-  Lakes
-  Streams
-  40ft contours
-  Townships
-  Sections

