





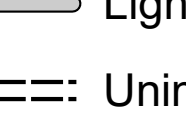





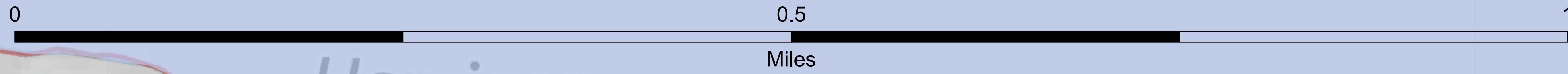

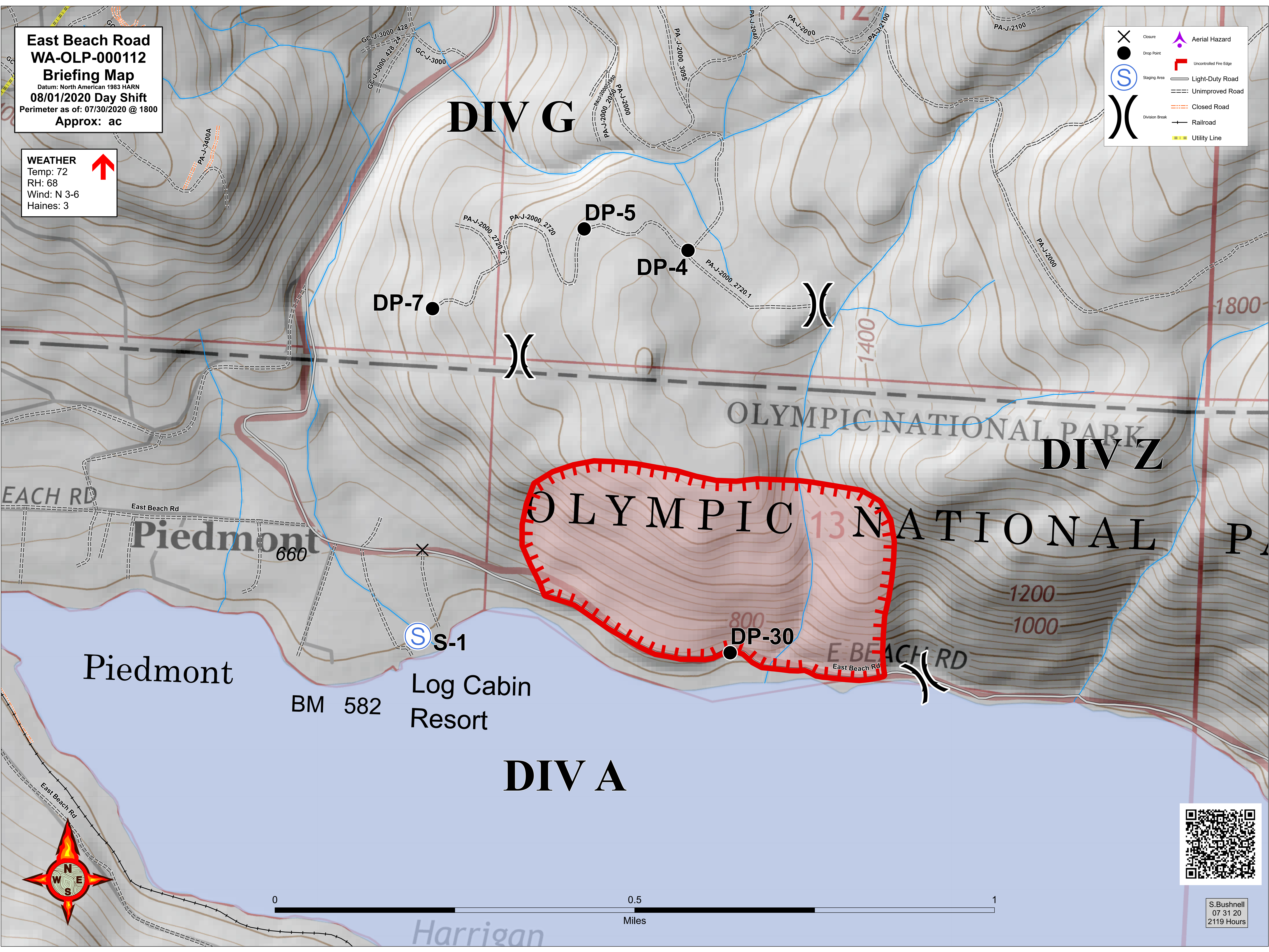


**East Beach Road
WA-OLP-000112
Briefing Map**
Datum: North American 1983 HARN
08/01/2020 Day Shift
Perimeter as of: 07/30/2020 @ 1800
Approx: ac

WEATHER
Temp: 72 
RH: 68
Wind: N 3-6
Haines: 3

	Closure		Aerial Hazard
	Drop Point		Uncontrolled Fire Edge
	Staging Area		Light-Duty Road
	Division Break		Unimproved Road
	Closed Road		Railroad
	Utility Line		



S. Bushnell
07 31 20
2119 Hours