













East Beach Road WA-OLP-000112 IAP Map

08/01/2020 Day Shift
Perimeter as of: 07/30/2020 @ 1800
Approx: 60 ac

-  Closure
-  Drop Point
-  Lookout
-  Staging Area
-  Division Break
-  Structures
-  Highway
-  Light-Duty Road
-  Unimproved Road
-  Closed Road
-  Railroad
-  Utility Line

WEATHER
Temp: 72
RH: 68
Wind: N 3-6
Haines: 3



0 0.13 0.25 0.5
Miles



S. Bushnell
07 31 20
1309 Hours

Acres estimated
Datum: North American 1983 HARN

