






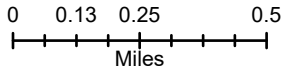


**East Beach Road
WA-OLP-000112
Public Information Map**

08/01/2020 Day Shift
Approx: 65 ac

-  Fire Area
-  Highway
-  Light-Duty Road
-  Unimproved Road
-  Closed Road
-  Utility Line
-  Federal Government



Disclaimer:

While WW IMT3 makes every effort to represent the data shown on these maps as completely and accurately as possible, no warranty is given, expressed or implied, as to the accuracy, reliability, or completeness of these data. In addition, WW IMT3 and/or other participating agencies shall not be held liable for improper or incorrect use of the data described and/or contained herein. Graphical representations provided by the use of this data does not represent any legal description of the data herein and are provided only as a general representation of the data. No indication/statement of fire containment is given, expressed or implied by this product.



S. Bushnell
07 31 20
2302 Hours

Mountain ▲ WW II AWS

