


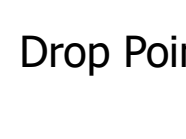
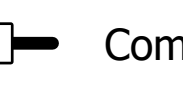







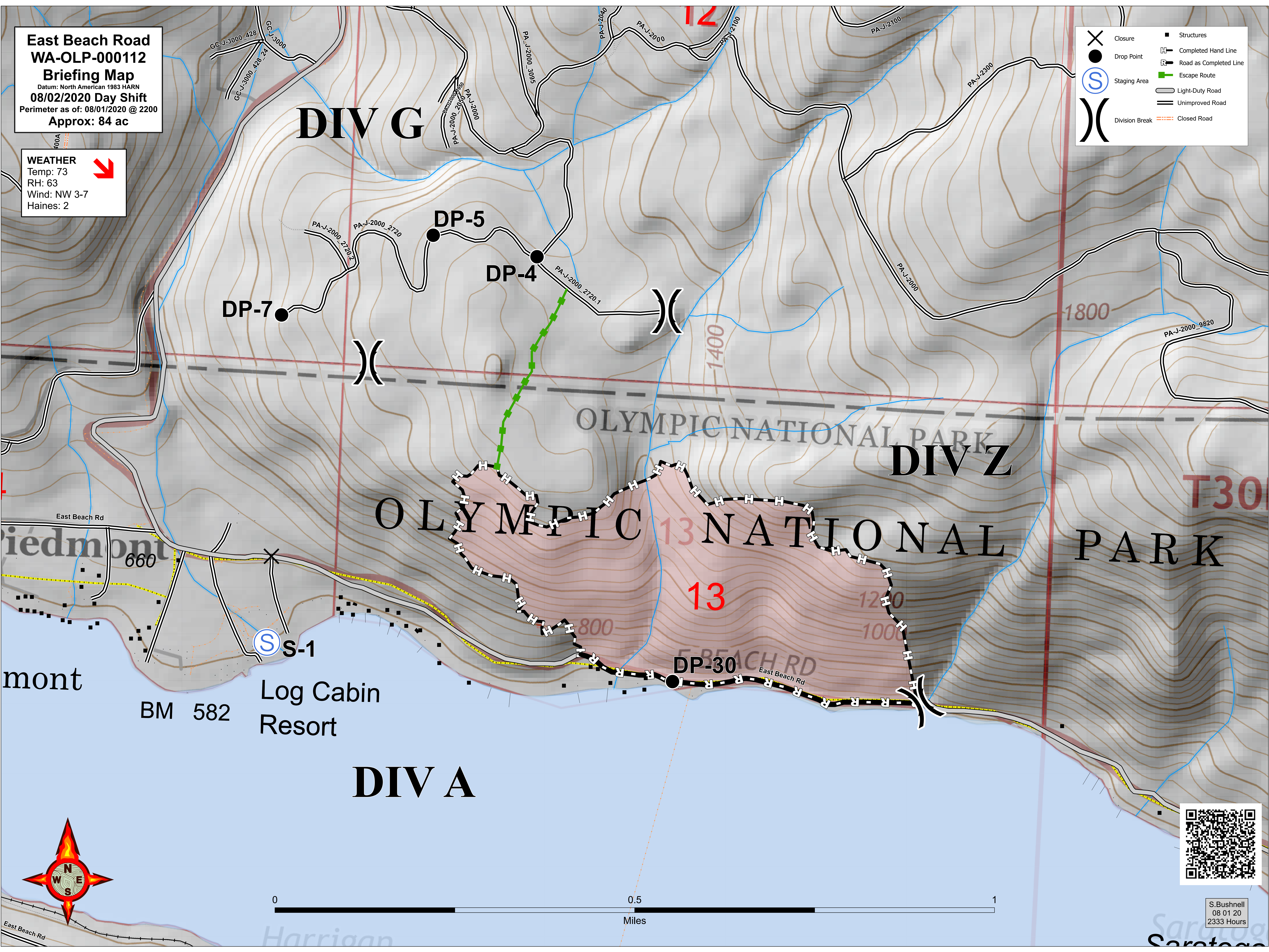


**East Beach Road
WA-OLP-000112
Briefing Map**
Datum: North American 1983 HARN
08/02/2020 Day Shift
Perimeter as of: 08/01/2020 @ 2200
Approx: 84 ac

WEATHER
Temp: 73
RH: 63
Wind: NW 3-7
Haines: 2



	Closure		Structures
	Drop Point		Completed Hand Line
	Staging Area		Road as Completed Line
	Division Break		Escape Route
			Light-Duty Road
			Unimproved Road
			Closed Road



S. Bushnell
08 01 20
2333 Hours