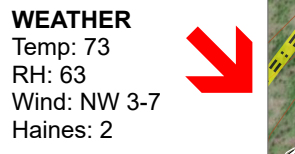




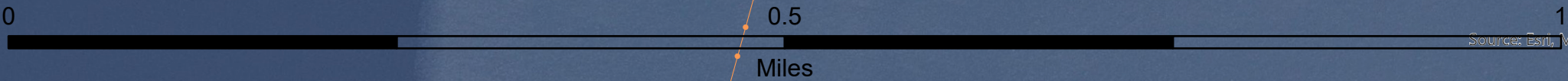
**East Beach Road  
WA-OLP-000112  
OPS Ortho Map**  
Datum: North American 1983 HARN  
08/02/2020 Day Shift  
Perimeter as of: 07/30/2020 @ 1800  
Approx: 65 ac

**WEATHER**  
Temp: 73  
RH: 63  
Wind: NW 3-7  
Haines: 2

- ✕ Closure
- Drop Point
- ⊙ Staging Area
- ⌋ Division Break
- Structures
- ┌ Uncontrolled Fire Edge
- R - R Road as Completed Line
- Light-Duty Road
- Unimproved Road
- - - Closed Road
- + Railroad
- - - - Utility Line



S. Bushnell  
08 01 20  
1913 Hours



123°48'W 123°47.838'W 123°47.67'W 123°47.502'W 123°47.334'W 123°47.172'W 123°47.004'W 123°46.836'W 123°46.668'W 123°46.5'W 123°46.338'W 123°46.17'W 123°46.002'W 123°45.834'W 123°45.672'W 123°45.504'W 123°45.336'W

123°48.084'W 123°47.922'W 123°47.754'W 123°47.586'W 123°47.418'W 123°47.256'W 123°47.088'W 123°46.92'W 123°46.752'W 123°46.584'W 123°46.422'W 123°46.254'W 123°46.086'W 123°45.918'W 123°45.75'W 123°45.588'W 123°45.42'W

48°5.328'N 48°5.412'N 48°5.496'N 48°5.58'N 48°5.664'N 48°5.748'N 48°5.832'N 48°5.916'N 48°6'N 48°6.078'N 48°6.162'N 48°6.246'N 48°6.33'N 48°6.414'N 48°6.498'N 48°6.582'N 48°6.666'N

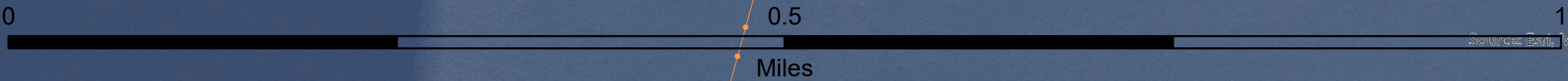
East Beach Road  
WA-OLP-000112  
OPS Ortho Map

WEATHER  
Temp: 73  
RH: 63  
Wind: NW 3-7  
Haines: 2

- ✕ Closure
- Drop Point
- ⊙ Staging Area
- ⌋ Division Break
- Structures
- ┌ Uncontrolled Fire Edge
- R - R Road as Completed Line
- Light-Duty Road
- Unimproved Road
- - - Closed Road
- + Railroad
- - - - Utility Line



S. Bushnell  
08 01 20  
1913 Hours



123°48'W 123°47.838'W 123°47.67'W 123°47.502'W 123°47.334'W 123°47.172'W 123°47.004'W 123°46.836'W 123°46.668'W 123°46.5'W 123°46.338'W 123°46.17'W 123°46.002'W 123°45.834'W 123°45.672'W 123°45.504'W 123°45.336'W

123°48.084'W 123°47.922'W 123°47.754'W 123°47.586'W 123°47.418'W 123°47.256'W 123°47.088'W 123°46.92'W 123°46.752'W 123°46.584'W 123°46.422'W 123°46.254'W 123°46.086'W 123°45.918'W 123°45.75'W 123°45.588'W 123°45.42'W

48°5.328'N 48°5.412'N 48°5.496'N 48°5.58'N 48°5.664'N 48°5.748'N 48°5.832'N 48°5.916'N 48°6'N 48°6.078'N 48°6.162'N 48°6.246'N 48°6.33'N 48°6.414'N 48°6.498'N 48°6.582'N 48°6.666'N