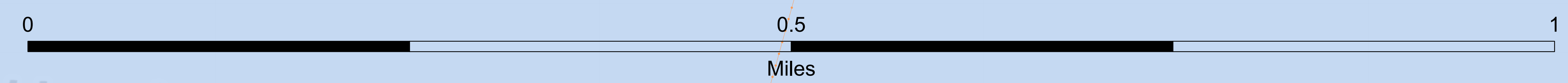
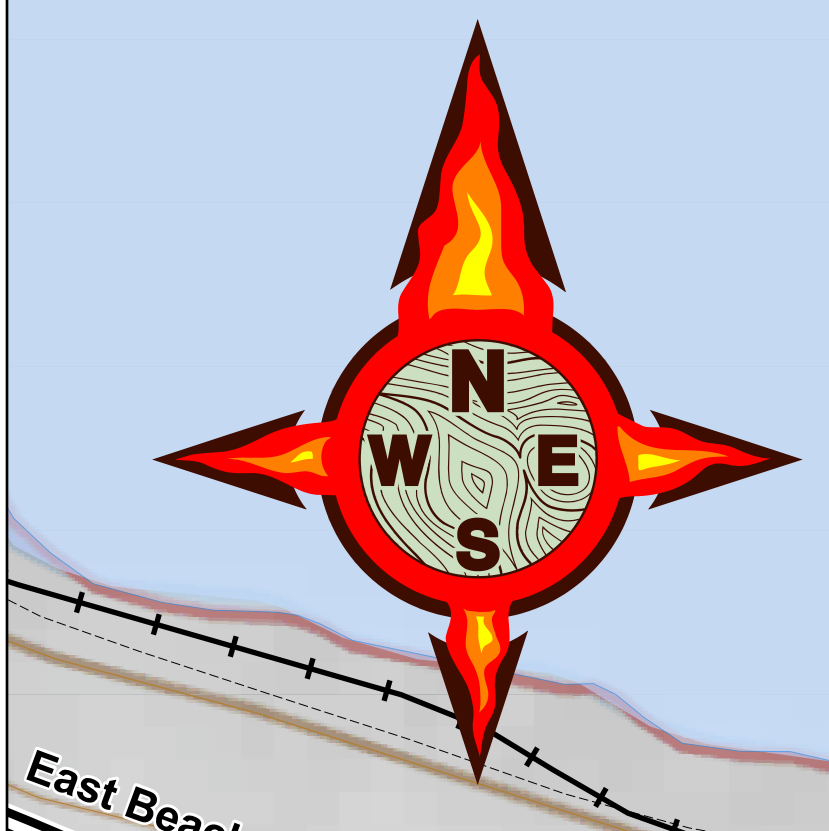
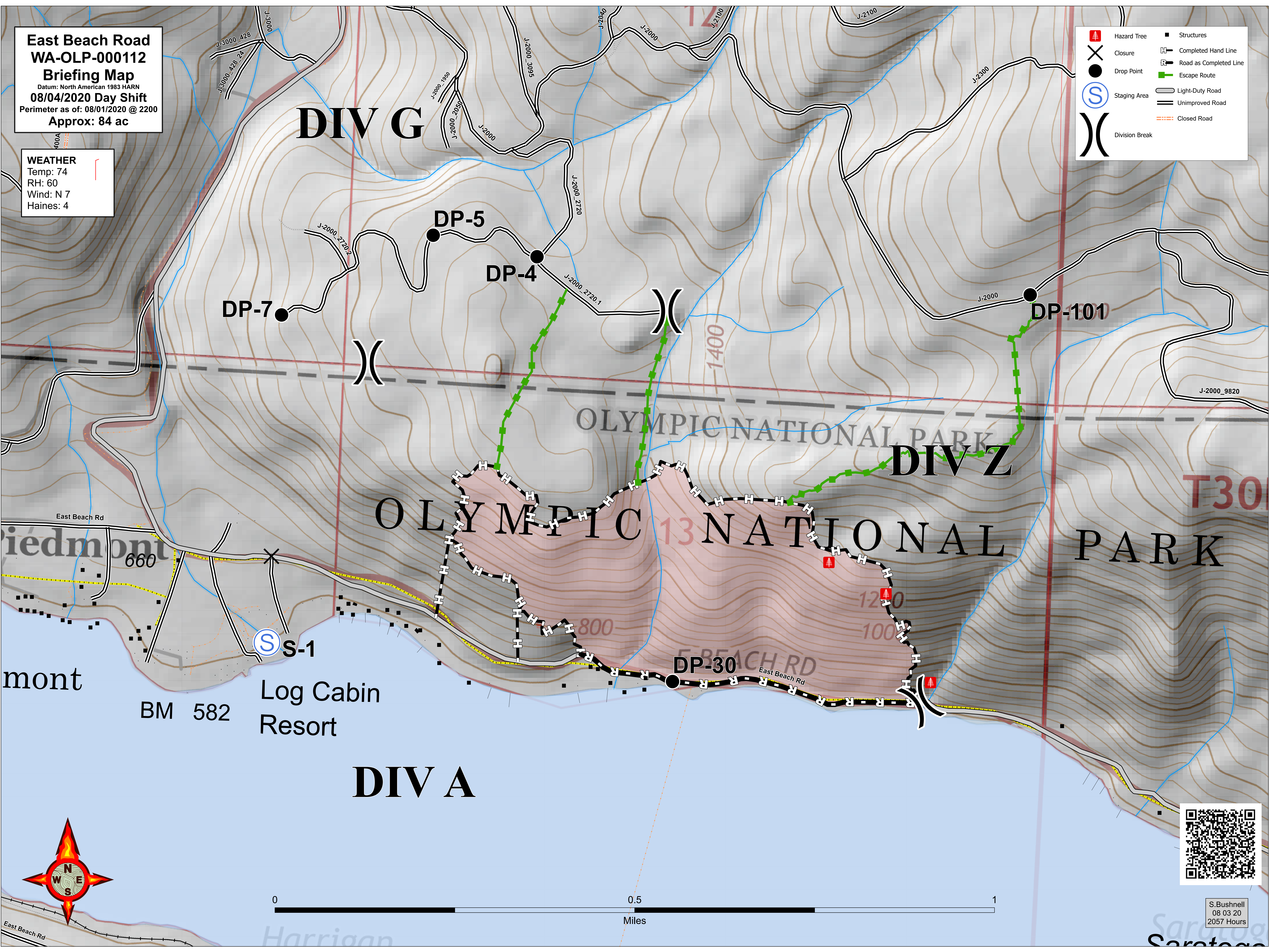


**East Beach Road  
WA-OLP-000112  
Briefing Map**  
Datum: North American 1983 HARN  
**08/04/2020 Day Shift**  
Perimeter as of: 08/01/2020 @ 2200  
Approx: 84 ac

**WEATHER**  
Temp: 74  
RH: 60  
Wind: N 7  
Haines: 4

	Hazard Tree		Structures
	Closure		Completed Hand Line
	Drop Point		Road as Completed Line
	Staging Area		Escape Route
	Division Break		Light-Duty Road
			Unimproved Road
			Closed Road



S. Bushnell  
08 03 20  
2057 Hours